



सत्यमेव जयते

CENSUS OF INDIA 2011

ADMINISTRATIVE ATLAS OF INDIA



Dr. C. CHANDRAMOULI
of the Indian Administrative Service
REGISTRAR GENERAL & CENSUS COMMISSIONER, INDIA



CENSUS OF INDIA 2011

ADMINISTRATIVE ATLAS OF INDIA



Technical Direction
Dr. A.P. Singh
Deputy Registrar General (Map)

General Guidance
Shri R.C. Sethi
Additional Registrar General, India

Overall Direction
Dr. C. CHANDRAMOULI
Of the Indian Administrative Service
REGISTRAR GENERAL & CENSUS COMMISSIONER, INDIA



Price : (Inland) ₹ 850.00; (Foreign) £ 33.00, \$ 47.00
Data Product Code : 00-002-2011-Cen-Atlas (E)
Designed by : Map Division, Office of the Registrar General & Census Commissioner, India
Published by : Office of the Registrar General & Census Commissioner, India
Ministry of Home Affairs, Government of India
Printed by : S. Narayan & Sons, New Delhi

The responsibility for the correctness of internal details rests with the publisher.

The territorial waters of India extend into the sea to a distance of twelve nautical miles measured from the appropriate base line.

The external boundaries and coastlines of India agree with the Record/Master Copy certified by Survey of India.

The State boundaries between Uttarakhand & Uttar Pradesh, Bihar & Jharkhand and Chhattisgarh & Madhya Pradesh have not been verified by the Governments concerned.

The administrative headquarters of Chandigarh, Haryana and Punjab are at Chandigarh.

The interstate boundaries amongst Arunachal Pradesh, Assam and Meghalaya shown on this map are as interpreted from the "North-Eastern Areas (Reorganisation) Act. 1971," but have yet to be verified.

© Government of India, copyright 2011.

PREFACE

Cartography has been an integral part of Census taking since 1872. Presently, the Office of the Registrar General and Census Commissioner, India is the largest producer of Thematic Maps in the country.

A large variety of maps are prepared by the organization. Pre-census mapping activity include Maps showing the administrative boundary of the State, District, Sub-District, Village, Town and Wards in Towns for proper coverage of the entire geographical area of the country. The post census mapping includes the preparation of thematic maps on Census data for various census publications i.e., Census Atlases and Districts Census Handbooks (DCHB). During each Census, the organization produces more than ten thousand administrative and thematic maps which are made available for the user agencies, planners, researchers, students and policy makers. Administrative Atlas of India and Atlas on each State, Language Atlas, Census Atlas, Historical Atlas, Map Profile of each State, Regional Divisions of India are some of the prominent decennial publications.

The present publication, Administrative Atlas of India 2011 contains the present administrative set up in the country as existed on 31st December, 2010. There are 35 States/Union Territories in the country. No new State or Union Territory has been formed since 2001. However, there have been significant changes in the number of Districts since the last Census. 47 new Districts have been created during this decade taking the total number of Districts from 593 to 640. A map has been specially added to depict the newly created Districts during the period from Census 2001 to 2011. A list of newly created Districts and the Districts from where these Districts have been carved out is also given in the table. An added feature is that the name of the District and the Sub-District are written within the District and Sub-District boundary in the maps for instant view. A separate list is also given in the left side of the State map for better clarity. Out of the forty seven newly

created Districts in the country, majority of the Districts are in the State of Jammu & Kashmir (8) followed by Jharkhand (6), Madhya Pradesh (5), Assam (4), Punjab, Arunachal Pradesh, Karnataka and Nagaland (3 each). Two Districts each are created in State of Haryana, Tamil Nadu and Chhattisgarh. The States where only one District is created are Gujarat, Uttar Pradesh, Rajasthan, West Bengal, Andaman & Nicobar Islands and Bihar.

The present Volume also contains fifteen maps showing the administrative divisions of India as existed from 1872 to 2011. The first map in the series depicts the administrative boundaries that existed at the time of the 1872 census. The other maps in the series portray the boundaries in the respective Censuses. An attempt has been made to show the changes in the administrative boundaries during each decade separately beginning from the Census of 1951. Besides the maps of the respective decades, the names of administrative units from 1872 to 2011 are also presented.

The task of preparing the Administrative Atlas of India 2011 was entrusted to the Map Division under the guidance of Shri R.C. Sethi, Additional Registrar General, India, Shri Deepak Rastogi, Deputy Director General and the overall supervision of Dr. A.P. Singh, Deputy Registrar General (Map). A list of the officers and officials associated with this task is given separately. The following officers actively associated with this project need special mention – Shri Anil Arora, Joint Director, DP Division and Ms. Sarita, Research Officer (Map), Shri V.N. Prasad, Map Analyst, Shri Mohd. Ishaque, Senior Drawing Assistant, Shri V.P. Singh, Senior Drawing Assistant, Smt. Subhra Talukdar, Senior Draughtsman, Shri S.K. Verma, Senior Drawing Assistant, Shri Dinesh, Draughtsman (Photo), and Smt. Inderjeet Kaur, Senior Drawing Assistant of Map Division. I commend the entire team for their effort.

I am sure this publication will be a useful addition to the vast array of Census publications.

ACKNOWLEDGEMENT

OFFICER AND STAFF ASSOCIATED WITH THIS PROJECT

MAP DIVISION

Technical Guidance

Dr. A.P. Singh
Deputy Registrar General (Map)

Technical Supervision

R. Joseph, Assitant Registrar General (Map)
P.S. Chhikara, Research Officer (Drawing)
Sarita, Research Officer (Map)
Suman Gupta, Research Officer (Map)
Pooran Singh, Research Officer (Map)

Scrutiny and Printing Supervision

V.N. Prasad, Map Analyst
Mohd. Ishaque, Senior Drawing Assistant
V.P. Singh, Senior Drawing Assistant

Computer Aided Cartography

Subhra Talukdar, Senior Draughtsman

Format Design

S.K. Verma, Senior Drawing Assistant
Dinesh, Draughtsman (Photo)

Updating of Administrative Units

Anju Azad, Senior Geographer
Pankaj Kumar, Senior Geographer
Anand Kumar, Senior Geographer
Inderjit Kaur, Senior Drawing Assistant
Pravina Saxena, Senior Draughtsman
Sumitra Sarkar, Senior Draughtsman

Miscellaneous Work

Anuradha, Map Analyst
Sahab Pyari, Senior Drawing Assistant
N.K. Nagia, Senior Drawing Assistant
A.K. Azad, Senior Draughtsman
A.B. Dhengle, Senior Draughtsman
S. K. Manik, Statistical Investigator, Gr. II
Mahesh Kumar, Compiler
Shruti Chawla, Compiler
Kalawati, Peon
Suresh Chander, Loader

Secretarial Work

P. K. Ajmani, Personal Assistant

Printing Supervision & Co-ordination

Om Prakash, Deputy Director (Printing)
M.C. Sharma, Printing Officer
N.K. Jain, Senior Technical Assistant

2011

CONTENTS

Preface	iii
Acknowledgements	v
Contents	vii

Sl. No.	Map Title	Page
---------	-----------	------

PART – I INDIA : ADMINISTRATIVE DIVISIONS 2011

1.	India : Administrative Divisions 2011	2 - 5
2.	India : New Districts 2001 - 2011	6 - 7
3.	India : New Districts 1951 - 2011	8 - 9

PART – II STATES / UTs : ADMINISTRATIVE DIVISIONS 2011

4.	Jammu & Kashmir : Administrative Divisions 2011	12 - 13
5.	Himachal Pradesh : Administrative Divisions 2011	14 - 15
6.	Punjab : Administrative Divisions 2011	16 - 17
7.	Chandigarh : Administrative Divisions 2011	18 - 19
8.	Uttarakhand : Administrative Divisions 2011	20 - 21
9.	Haryana : Administrative Divisions 2011	22 - 23
10.	NCT of Delhi : Administrative Divisions 2011	24 - 25
11.	Rajasthan : Administrative Divisions 2011	26 - 27
12.	Uttar Pradesh : Administrative Divisions 2011	28 - 29
13.	Bihar : Administrative Divisions 2011	30 - 33
14.	Sikkim : Administrative Divisions 2011	34 - 35
15.	Arunachal Pradesh : Administrative Divisions 2011	36 - 37
16.	Nagaland : Administrative Divisions 2011	38 - 39
17.	Manipur : Administrative Divisions 2011	40 - 41
18.	Mizoram : Administrative Divisions 2011	42 - 43
19.	Tripura : Administrative Divisions 2011	44 - 45
20.	Meghalaya : Administrative Divisions 2011	46 - 47
21.	Assam : Administrative Divisions 2011	48 - 49
22.	West Bengal : Administrative Divisions 2011	50 - 51
23.	Jharkhand : Administrative Divisions 2011	52 - 53
24.	Orissa : Administrative Divisions 2011	54 - 57
25.	Chhattisgarh : Administrative Divisions 2011	58 - 59
26.	Madhya Pradesh : Administrative Divisions 2011	60 - 61
27.	Gujarat : Administrative Divisions 2011	62 - 63

Sl. No.	Map Title	Page
28.	Daman & Diu : Administrative Divisions 2011	64 - 65
29.	Dadra & Nagar Haveli : Administrative Divisions 2011	66 - 67
30.	Maharashtra : Administrative Divisions 2011	68 - 69
31.	Andhra Pradesh : Administrative Divisions 2011	70 - 73
32.	Karnataka : Administrative Divisions 2011	74 - 75
33.	Goa : Administrative Divisions 2011	76 - 77
34.	Lakshadweep : Administrative Divisions 2011	78 - 79
35.	Kerala : Administrative Divisions 2011	80 - 81
36.	Tamil Nadu : Administrative Divisions 2011	82 - 83
37.	Puducherry : Administrative Divisions 2011	84 - 85
38.	Andaman and Nicobar Islands : Administrative Divisions 2011	86 - 87
39.	Status of Administrative units (Districts and Sub-districts)	88

PART – III (Annexure)

INDIA : ADMINISTRATIVE DIVISIONS 1872-2001

40.	India : Administrative Divisions 1872	90 - 91
41.	India : Administrative Divisions 1881	92 - 93
42.	India : Administrative Divisions 1891	94 - 95
43.	India : Administrative Divisions 1901	96 - 97
44.	India : Administrative Divisions 1911	98 - 99
45.	India : Administrative Divisions 1921	100 - 101
46.	India : Administrative Divisions 1931	102 - 103
47.	India : Administrative Divisions 1941	104 - 105
48.	India : Administrative Divisions 1951	106 - 107
49.	India : Administrative Divisions 1961	108 - 109
50.	India : Administrative Divisions 1971	110 - 111
51.	India : Administrative Divisions 1981	112 - 113
52.	India : Administrative Divisions 1991	114 - 117
53.	India : Administrative Divisions 2001	118 - 121

2011

भारत की जनगणना

PART - I
INDIA : ADMINISTRATIVE DIVISIONS 2011

CENSUS OF INDIA

2011

INDIA

ADMINISTRATIVE DIVISIONS 2011

01-Jammu & Kashmir

- 01 Kupwara
- 02 Badgam
- 03 Leh (Ladakh)
- 04 Kargil
- 05 Punch
- 06 Rajouri
- 07 Kathua
- 08 Baramula
- 09 Bandipore
- 10 Srinagar
- 11 Ganderbal
- 12 Pulwama
- 13 Shupiyian
- 14 Anantnag
- 15 Kulgam
- 16 Doda
- 17 Ramban
- 18 Kishtwar
- 19 Udhampur
- 20 Reasi
- 21 Jammu
- 22 Samba

02-Himachal Pradesh

- 01 Chamba
- 02 Kangra
- 03 Lahul & Spiti
- 04 Kullu
- 05 Mandi
- 06 Hamirpur
- 07 Una
- 08 Bilaspur
- 09 Solan
- 10 Sirmaur
- 11 Shimla
- 12 Kinnaur

03-Punjab

- 01 Gurdaspur
- 02 Kapurthala
- 03 Jalandhar
- 04 Hoshiarpur
- 05 Shahid Bhagat Singh Nagar
- 06 Fatehgarh Sahib
- 07 Ludhiana
- 08 Moga
- 09 Firozpur
- 10 Muktsar
- 11 Faridkot
- 12 Bathinda
- 13 Mansa
- 14 Patiala
- 15 Amritsar
- 16 Tarn Taran
- 17 Rupnagar
- 18 Sahibzada Ajit Singh Nagar
- 19 Sangrur
- 20 Barnala

04-Chandigarh

- 01 Chandigarh

05-Uttarakhand

- 01 Uttarkashi
- 02 Chamoli
- 03 Rudraprayag
- 04 Tehri Garhwal
- 05 Dehradun
- 06 Garhwal
- 07 Pithoragarh
- 08 Bageshwar
- 09 Almora
- 10 Champawat
- 11 Nainital
- 12 Udham Singh Nagar
- 13 Hardwar

06-Haryana

- 01 Panchkula
- 02 Ambala
- 03 Yamunanagar
- 04 Kurukshetra
- 05 Kaithal
- 06 Karnal
- 07 Panipat
- 08 Sonipat
- 09 Jind
- 10 Fatehabad
- 11 Sirsa
- 12 Hisar
- 13 Bhiwani
- 14 Rohtak
- 15 Jhajjar
- 16 Mahendragarh
- 17 Rewari
- 18 Gurgaon
- 19 Mevat
- 20 Faridabad
- 21 Palwal

07-NCT of Delhi

- 01 North West
- 02 North
- 03 North East
- 04 East
- 05 New Delhi
- 06 Central
- 07 West
- 08 South West
- 09 South

08-Rajasthan

- 01 Ganganagar
- 02 Hanumangarh
- 03 Bikaner
- 04 Churu
- 05 Jhunjhunun
- 06 Alwar
- 07 Bharatpur
- 08 Dhaulpur
- 09 Karauli
- 10 Sawai Madhopur
- 11 Dausa
- 12 Jaipur
- 13 Sikar
- 14 Nagaur
- 15 Jodhpur

- 16 Jaisalmer
- 17 Barmer
- 18 Jalor
- 19 Sirohi
- 20 Pali
- 21 Ajmer
- 22 Tonk
- 23 Bundi
- 24 Bhilwara
- 25 Rajsamand
- 26 Dungarpur
- 27 Banswara
- 28 Chittaurgarh
- 29 Kota
- 30 Baran
- 31 Jhalawar
- 32 Udaipur
- 33 Pratapgarh

09-Uttar Pradesh

- 01 Saharanpur
- 02 Muzaffarnagar
- 03 Bijnor
- 04 Moradabad
- 05 Rampur
- 06 Jyotiba Phule Nagar
- 07 Meerut
- 08 Baghat
- 09 Ghaziabad
- 10 Gautam Buddha Nagar
- 11 Bulandshahar
- 12 Aligarh
- 13 Mahamaya Nagar
- 14 Mathura
- 15 Agra
- 16 Firozabad
- 17 Mainpuri
- 18 Budaun
- 19 Bareilly
- 20 Pilibhit
- 21 Shahjahanpur
- 22 Kheri
- 23 Sitapur
- 24 Hardoi
- 25 Unnao
- 26 Lucknow
- 27 Rae Bareli
- 28 Farrukhabad
- 29 Kannauj
- 30 Etawah
- 31 Auraiya
- 32 Kanpur Dehat
- 33 Kanpur Nagar

- 34 Jalaun
- 35 Jhansi
- 36 Lalitpur
- 37 Hamirpur
- 38 Mahoba
- 39 Banda
- 40 Chitrakoot
- 41 Fatehpur
- 42 Pratapgarh
- 43 Kaushambi
- 44 Allahabad
- 45 Bara Banki
- 46 Faizabad
- 47 Ambedkar Nagar

- 48 Sultanpur
- 49 Bahraich
- 50 Shrawasti
- 51 Balrampur
- 52 Gonda
- 53 Siddharthnagar
- 54 Basti
- 55 Sant Kabir Nagar
- 56 Mahrajganj
- 57 Gorakhpur
- 58 Kushinagar
- 59 Deoria
- 60 Azamgarh
- 61 Mau
- 62 Ballia
- 63 Jaunpur
- 64 Ghazipur
- 65 Chandauli
- 66 Varanasi
- 67 Sant Ravidas Nagar (Bhadohi)
- 68 Mirzapur
- 69 Sonbhadra
- 70 Etah
- 71 Kanshiram Nagar

10-Bihar

- 01 Pashchim Champaran
- 02 Purba Champaran
- 03 Sheohar
- 04 Sitamarhi
- 05 Madhubani
- 06 Supaul
- 07 Araria
- 08 Kishanganj
- 09 Purnia
- 10 Katihar
- 11 Madhepura
- 12 Saharsa
- 13 Darbhanga
- 14 Muzaffarpur
- 15 Gopalganj
- 16 Siwan
- 17 Saran
- 18 Vaishali
- 19 Samastipur
- 20 Begusarai
- 21 Khagaria
- 22 Bhagalpur
- 23 Banka
- 24 Munger
- 25 Lakhisarai
- 26 Sheikhpura
- 27 Nalanda
- 28 Patna
- 29 Bhojpur
- 30 Buxar
- 31 Kaimur (Bhabua)
- 32 Rohtas
- 33 Aurangabad
- 34 Gaya
- 35 Nawada
- 36 Jamui
- 37 Jehanabad
- 38 Arwal

11-Sikkim

- 01 North District
- 02 West District
- 03 South District
- 04 East District

12-Arunachal Pradesh

- 01 Tawang
- 02 West Kameng
- 03 East Kameng
- 04 Papum Pare
- 05 Upper Subansiri
- 06 West Siang
- 07 East Siang
- 08 Upper Siang
- 09 Changlang
- 10 Tirap
- 11 Lower Subansiri
- 12 Kurung Kumey
- 13 Dibang Valley
- 14 Lower Dibang Valley
- 15 Lohit
- 16 Anjaw

13-Nagaland

- 01 Mon
- 02 Mokokchung
- 03 Zunheboto
- 04 Wokha
- 05 Dimapur
- 06 Phek
- 07 Tuensang
- 08 Longleng
- 09 Kiphire
- 10 Kohima
- 11 Peren

14-Manipur

- 01 Senapati
- 02 Tamenglong
- 03 Churachandpur
- 04 Bishnupur
- 05 Thoubal
- 06 Imphal West
- 07 Imphal East
- 08 Ukhrul
- 09 Chandel

15-Mizoram

- 01 Mamit
- 02 Kolasib
- 03 Aizawl
- 04 Champhai
- 05 Serchhip
- 06 Lunglei
- 07 Lawngtlai
- 08 Saiha

16-Tripura

- 01 West Tripura
- 02 South Tripura
- 03 Dhalai
- 04 North Tripura

17-Meghalaya

- 01 West Garo Hills
- 02 East Garo Hills
- 03 South Garo Hills
- 04 West Khasi Hills
- 05 Ri Bhoi
- 06 East Khasi Hills
- 07 Jaintia Hills

18-Assam

- 01 Kokrajhar
- 02 Dhubri
- 03 Goalpara
- 04 Barpeta
- 05 Morigaon
- 06 Nagaon
- 07 Sonitpur
- 08 Lakhimpur
- 09 Dhemaji
- 10 Tinsukia
- 11 Dibrugarh
- 12 Sivasagar
- 13 Jorhat
- 14 Golaghat
- 15 Karbi Anglong
- 16 Dima Hasao
- 17 Cachar
- 18 Karimganj
- 19 Hailakandi
- 20 Bongaigaon
- 21 Chirang
- 22 Kamrup
- 23 Kamrup Metropolitan
- 24 Nalbari
- 25 Baksa
- 26 Darrang
- 27 Udalguri

19-West Bengal

- 01 Darjiling
- 02 Jalpaiguri
- 03 Koch Bihar
- 04 Uttar Dinajpur
- 05 Dakshin Dinajpur
- 06 Maldah
- 07 Murshidabad
- 08 Birbhum
- 09 Bardhaman
- 10 Nadia
- 11 North Twenty Four Parganas
- 12 Hugli
- 13 Bankura
- 14 Puruliya
- 15 Haora
- 16 Kolkata
- 17 South Twenty Four Parganas
- 18 Paschim Medinipur
- 19 Purba Medinipur

20-Jharkhand

- 01 Garhwa
- 02 Chatra
- 03 Kodarma
- 04 Giridih
- 05 Deoghar
- 06 Godda

- 07 Sahibganj
- 08 Pakur
- 09 Dhanbad
- 10 Bokaro
- 11 Lohardaga
- 12 Purbi Singhbhum
- 13 Palamu
- 14 Latehar
- 15 Hazaribagh
- 16 Ramgarh
- 17 Dumka
- 18 Jamtara
- 19 Ranchi
- 20 Khunti
- 21 Gumla
- 22 Simdega
- 23 Pashchimi Singhbhum
- 24 Saraikela-Kharswan

21-Orissa

- 01 Bargarh
- 02 Jharsuguda
- 03 Sambalpur
- 04 Debagarh
- 05 Sundargarh
- 06 Kendujhar
- 07 Mayurbhanj
- 08 Baleshwar
- 09 Bhadrak
- 10 Kendrapara
- 11 Jagatsinghapur
- 12 Cuttack
- 13 Jajapur
- 14 Dhenkanal
- 15 Anugul
- 16 Nayagarh
- 17 Khordha
- 18 Puri
- 19 Ganjam
- 20 Gajapati
- 21 Kandhamal
- 22 Baudh
- 23 Subarnapur
- 24 Balangir
- 25 Nuapada
- 26 Kalahandi
- 27 Rayagada
- 28 Nabarangapur
- 29 Koraput
- 30 Malkangiri

22-Chhattisgarh

- 01 Koriya
- 02 Surguja
- 03 Jashpur
- 04 Raigarh
- 05 Korba
- 06 Janjgir - Champa
- 07 Bilaspur
- 08 Kabeerdham
- 09 Rajnandgaon
- 10 Durg
- 11 Raipur
- 12 Mahasamund
- 13 Dhamtari
- 14 Uttar Bastar Kanker
- 15 Bastar
- 16 Narayanpur
- 17 Dakshin Bastar
- 18 Dantewada
- 19 Bijapur

23-Madhya Pradesh

- 01 Sheopur
- 02 Morena
- 03 Bhind
- 04 Gwalior
- 05 Datia
- 06 Shivpuri
- 07 Tikamgarh
- 08 Chhatarpur
- 09 Panna
- 10 Sagar
- 11 Damoh
- 12 Satna
- 13 Rewa
- 14 Umariya
- 15 Neemuch
- 16 Mandsaur
- 17 Ratlam
- 18 Ujjain
- 19 Shajapur
- 20 Dewas
- 21 Dhar
- 22 Indore
- 23 West Nimar
- 24 Barwani
- 25 Rajgarh
- 26 Vidisha
- 27 Bhopal
- 28 Sehore
- 29 Raisen
- 30 Betul
- 31 Harda
- 32 Hoshangabad
- 33 Katni
- 34 Jabalpur
- 35 Narsimhapur
- 36 Dindori
- 37 Mandla
- 38 Chhindwara
- 39 Seoni
- 40 Balaghat
- 41 Guna
- 42 Ashoknagar
- 43 Shahdol
- 44 Anuppur
- 45 Sidhi
- 46 Singrauli
- 47 Jhabua
- 48 Alirajpur
- 49 East Nimar
- 50 Burhanpur

24-Gujarat

- 01 Kachchh
- 02 Banas Kantha
- 03 Patan
- 04 Mahesana
- 05 Sabar Kantha
- 06 Gandhinagar
- 07 Ahmadabad
- 08 Surendranagar
- 09 Rajkot
- 10 Jamnagar
- 11 Porbandar
- 12 Junagadh
- 13 Amreli
- 14 Bhavnagar
- 15 Anand
- 16 Kheda
- 17 Panch Mahals

- 18 Dohad
- 19 Vadodara
- 20 Narmada
- 21 Bharuch
- 22 The Dangs
- 23 Navsari
- 24 Valsad
- 25 Surat
- 26 Tapi

25-Daman & Diu

- 01 Diu
- 02 Daman

26-Dadra & Nagar Haveli

- 01 Dadra & Nagar Haveli

27-Maharashtra

- 01 Nandurbar
- 02 Dhule
- 03 Jalgaon
- 04 Buldana
- 05 Akola
- 06 Washim
- 07 Amravati
- 08 Wardha
- 09 Nagpur
- 10 Bhandara
- 11 Gondiya
- 12 Gadchiroli
- 13 Chandrapur
- 14 Yavatmal
- 15 Nanded
- 16 Hingoli
- 17 Parbhani
- 18 Jalna
- 19 Aurangabad
- 20 Nashik
- 21 Thane
- 22 Mumbai Suburban
- 23 Mumbai
- 24 Raigarh
- 25 Pune
- 26 Ahmadnagar
- 27 Bid
- 28 Latur
- 29 Osmanabad
- 30 Solapur
- 31 Satara
- 32 Ratnagiri
- 33 Sindhudurg
- 34 Kolhapur
- 35 Sangli

28-Andhra Pradesh

- 01 Adilabad
- 02 Nizamabad
- 03 Karimnagar
- 04 Medak
- 05 Hyderabad
- 06 Rangareddy
- 07 Mahbubnagar
- 08 Nalgonda
- 09 Warangal
- 10 Khammam
- 11 Srikakulam
- 12 Vizianagaram
- 13 Visakhapatnam

- 14 East Godavari
- 15 West Godavari
- 16 Krishna
- 17 Guntur
- 18 Prakasam
- 19 Sri Potti Sriramulu Nellore
- 20 Y. S. R.
- 21 Kurnool
- 22 Anantapur
- 23 Chittoor

29-Karnataka

- 01 Belgaum
- 02 Bagalkot
- 03 Bijapur
- 04 Bidar
- 05 Raichur
- 06 Koppal
- 07 Gadag
- 08 Dharwad
- 09 Uttara Kannada
- 10 Haveri
- 11 Bellary
- 12 Chitradurga
- 13 Davanagere
- 14 Shimoga
- 15 Udipi
- 16 Chikmagalur
- 17 Tumkur
- 18 Bangalore
- 19 Mandya
- 20 Hassan
- 21 Dakshina Kannada
- 22 Kodagu
- 23 Mysore
- 24 Chamarajanagar
- 25 Gulbarga
- 26 Yadgir
- 27 Kolar
- 28 Chikkaballapura
- 29 Bangalore Rural
- 30 Ramnagara

30-Goa

- 01 North Goa
- 02 South Goa

31-Lakshadweep

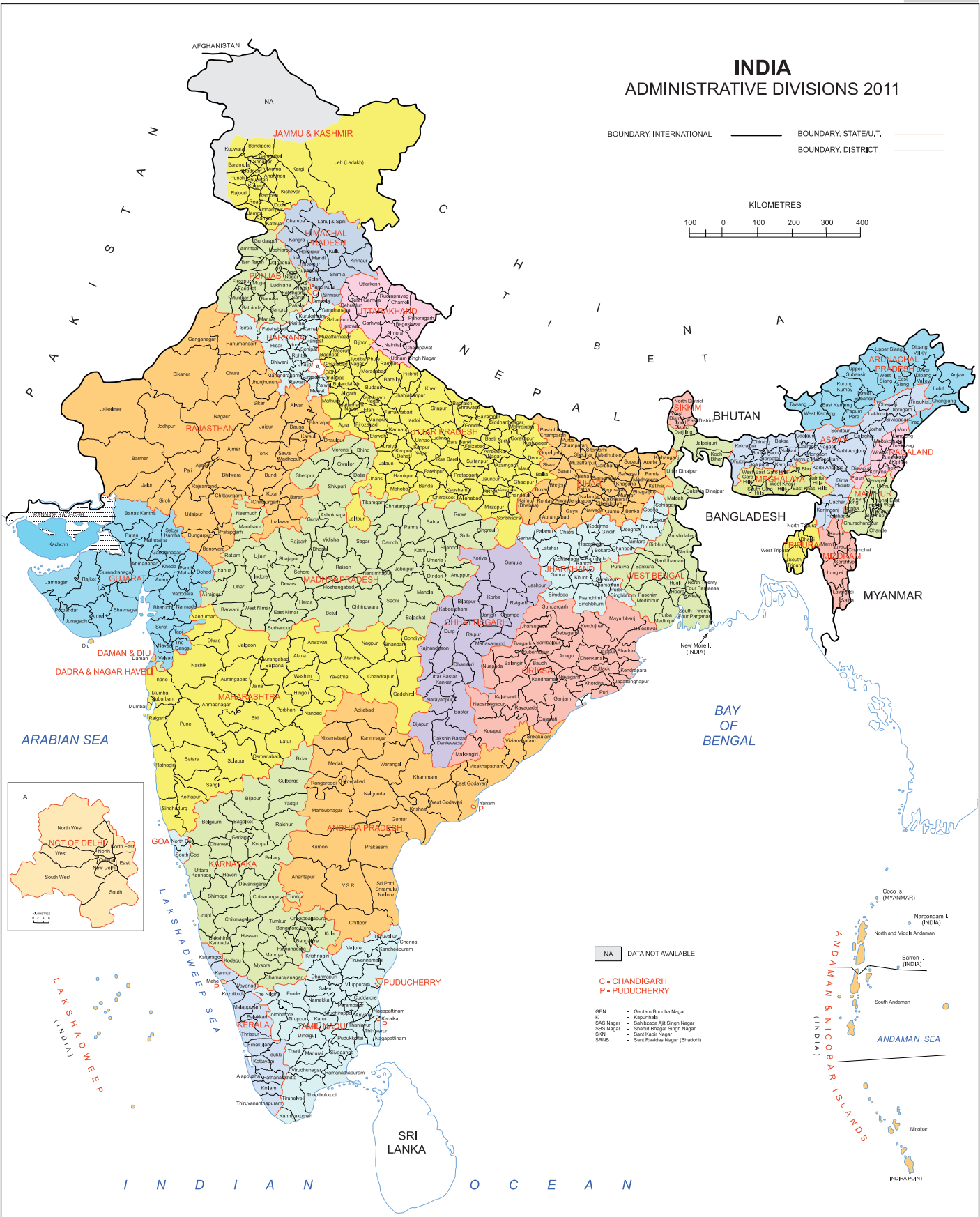
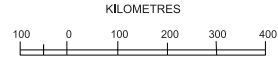
- 01 Lakshadweep

32-Kerala

- 01 Kasaragod
- 02 Kannur
- 03 Wayanad
- 04 Kozhikode
- 05 Malappuram
- 06 Palakkad
- 07 Thrissur
- 08 Ernakulam
- 09 Idukki
- 10 Kottayam
- 11 Alappuzha
- 12 Pathanamthitta
- 13 Kollam
- 14 Thiruvananthapuram

INDIA ADMINISTRATIVE DIVISIONS 2011

BOUNDARY, INTERNATIONAL ——— BOUNDARY, STATE/UT, ———
BOUNDARY, DISTRICT ———



- NA DATA NOT AVAILABLE
- C - CHANDIGARH
P - PUDUCHERRY
- GBN - Golem Buddhe Nagar
 - K - Kapurthala
 - SAS - SAS Nagar
 - SBS - Sahibzada Ajit Singh Nagar
 - SN - Sant Kabi Nagar
 - SRNS - Sant Ravidas Nagar (Bhadrak)

Administrative Divisions	INDIA	Jammu & Kashmir	Himachal Pradesh	Punjab	Chandigarh	Uttarakhand	Haryana	Delhi	Rajasthan	Uttar Pradesh	Bihar	Sikkim	Arunachal Pradesh	Nagaland	Manipur	Mizoram	Tripura	Meghalaya
No. of Districts	640	22	12	20	1	13	21	9	33	71	38	4	16	11	9	8	4	7
Administrative Divisions	Assam	West Bengal	Jharkhand	Orissa	Chhattisgarh	Madhya Pradesh	Gujarat	Daman & Diu	Dadra & Nagar Haveli	Maharashtra	Andhra Pradesh	Karnataka	Goa	Lakshadweep	Kerala	Tamil Nadu	Puducherry	Andaman & Nicobar Islands
No. of Districts	27	19	24	30	18	50	26	2	1	35	23	30	2	1	14	32	4	3

INDIA
NEW DISTRICTS 2001 - 2011

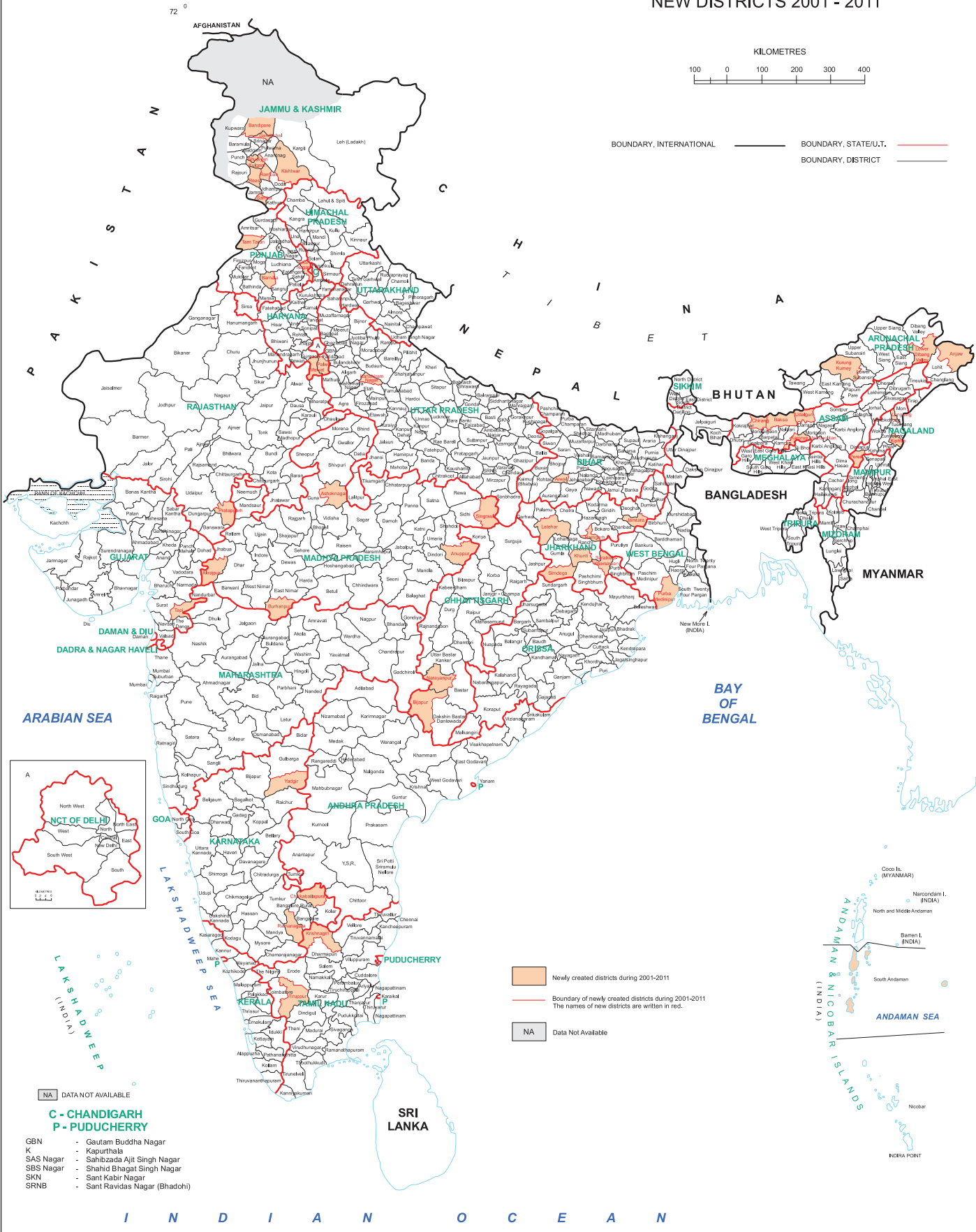
Jurisdictional Changes at District Level

State code	Name of the State	District at 2001 Census	Newly created district	Total	Name of new district	Carved out from district
1	2	3	4	5	6	7
01	Jammu & Kashmir	14	8	22	1. Kishtwar 2. Samba 3. Reasi 4. Ramban 5. Bandipore 6. Kulgam 7. Ganderbal 8. Shupiyan	1. Doda 2. Jammu & Kathua 3. Udhampur 4. Doda & Udhampur 5. Baramula 6. Anantnag 7. Srinagar 8. Pulwama
02	Himachal Pradesh	12	-	12	-	-
03	Punjab	17	3	20	1. Tarn Taran 2. Barnala 3. Sahibzada Ajit Singh Nagar (Mohali)	1. Amritsar 2. Sangrur 3. Rupnagar & Patiala
04	Chandigarh	1	-	1	-	-
05	Uttarakhand	13	-	13	-	-
06	Haryana	19	2	21	1. Mewat 2. Palwal	1. Gurgaon 2. Faridabad
07	NCT of Delhi	9	-	9	-	-
08	Rajasthan	32	1	33	1. Pratapgarh	1. Chittaurgarh, Udaipur & Banswara
09	Uttar Pradesh	70	1	71	1. Kanshiram Nagar	1. Etah
10	Bihar	37	1	38	1. Arwal	1. Jehanabad
11	Sikkim	4	-	4	-	-
12	Arunachal Pradesh	13	3	16	1. Kurung Kumey 2. Lower Dibang Valley 3. Anjaw	1. Lower Subansiri 2. Dibang Valley 3. Lohit
13	Nagaland	8	3	11	1. Peren 2. Kiphire 3. Longleng	1. Kohima 2. Tuensang
14	Manipur	9	-	9	-	-
15	Mizoram	8	-	8	-	-
16	Tripura	4	-	4	-	-
17	Meghalaya	7	-	7	-	-
18	Assam	23	4	27	1. Chirang 2. Baksa	1. Kokrajhar, Bongaigaon & Barpeta 2. Barpeta, Kamrup &
19	West Bengal	18	1	19	1. Purba Medinipur	1. Medinipur* (Paschim Medinipur)
20	Jharkhand	18	6	24	1. Latehar 2. Ramgarh 3. Jamtara 4. Khunti 5. Simdega 6. Saraikela-Kharsawan	1. Palamu 2. Hazaribagh 3. Dumka 4. Ranchi 5. Gumla 6. Paschim Singhbhum
21	Orissa	30	-	30	-	-
22	Chhattisgarh	16	2	18	1. Narayanpur 2. Bijapur	1. Bastar 2. Dantewada* (Dakshin Bastar Dantewada)
23	Madhya Pradesh	45	5	50	1. Ashoknagar 2. Anuppur 3. Burhanpur 4. Alirajpur 5. Singrauli	1. Guna 2. Shahdol 3. East Nimar 4. Jhabua 5. Sidhi
24	Gujarat	25	1	26	1. Tapi	1. Surat
25	Daman & Diu	2	-	2	-	-
26	Dadra & Nagar Haveli	1	-	1	-	-
27	Maharashtra	35	-	35	-	-
28	Andhra Pradesh	23	-	23	-	-
29	Karnataka	27	3	29	1. Ramanagara 2. Chikkaballapura 3. Yadgir	1. Bangalore Rural 2. Kolar 3. Gulbarga
30	Goa	2	-	2	-	-
31	Lakshadweep	1	-	1	-	-
32	Kerala	14	-	14	-	-
33	Tamil Nadu	30	2	32	1. Krishnagiri 2. Tiruppur	1. Dharampuri 2. Erode & Coimbatore
34	Puducherry	4	-	4	-	-
25	A & N Islands	2	1	3	1. South Andaman	1. Andaman* (North & Middle Andaman)
Total		593	47	640		

* Name change

INDIA

NEW DISTRICTS 2001 - 2011



- Newly created districts during 2001-2011
- Boundary of newly created districts during 2001-2011
The names of new districts are written in red.
- NA Data Not Available

NA DATA NOT AVAILABLE

C - CHANDIGARH
P - PUDUCHERRY

GBN - Gautam Buddha Nagar
K - Kapurthala
SAS Nagar - Sahibzada Ajit Singh Nagar
SBS Nagar - Shahid Bhagat Singh Nagar
SKN - Sant Kabir Nagar
SRNB - Sant Ravidas Nagar (Bhadohi)

INDIA NEW DISTRICTS 2001 - 2011

1951 - 1961

HIMACHAL PRADESH	4. Chamoli	MADHYA PRADESH	MADRAS	15. Alleppey
1. Kinnaur	5. Pithoragarh	8. Damoh	12. Kanyakumari	16. Cannanore
PUNJAB	NORTH-EAST FRONTIER AGENCY	9. Narsimhapur	KERALA	
2. Lahaul and Spiti	6. Subansiri Frontier Division	10. Seoni	13. Palghat	
UTTAR PRADESH	NAGA HILLS-TUENSANG AREA	ANDHRA PRADESH	14. Ernakulam	
3. Uttar Kashi	7. Mokokchung	11. Khammam		

1961 - 1971

JAMMU AND KASHMIR	CHANDIGARH	7. Manipur West	ASSAM	ANDHRA PRADESH
1. Rajauri	4. Chandigarh	8. Manipur South	12. North Cachar Hills	15. Ongole
HIMACHAL PRADESH	HARYANA	9. Manipur East	GUJARAT	KERALA
2. Kulu	5. Jind	TRIPURA	13. Gandhinagar	16. Malappuram
PUNJAB	MANIPUR	10. North Tripura	14. Valsad	Tamil Nadu
3. Ropar	6. Manipur North	11. South Tripura		17. Dharmapuri

1971 - 1981

JAMMU AND KASHMIR	12. Sirsa	26. Samastipur	38. Zunheboto	MADHYA PRADESH
1. Pulwama	13. Bhiwani	27. Madhubani	39. Wokha	48. Bhopal
2. Badgam	UTTAR PRADESH	28. Katihar	40. Phek	49. Raj Nandgaon
3. Kupwara	14. Ghaziabad	29. Giridih	MANIPUR	ANDHRA PRADESH
4. Kargil	15. Lalitpur	SIKKIM	41. Tengnoupal	50. Rangareddi
HIMACHAL PRADESH	BIHAR	30. North District	MIZORAM	51. Vizianagaram
5. Hamirpur	16. Rohtas	31. West District	42. Lunglei	KERALA
6. Una	17. Nawada	32. South District	43. Chhimituipui	52. Wayanad
7. Solan	18. Aurangabad	ARUNACHAL PRADESH	MEGHALAYA	53. Idukki
PUNJAB	19. Nalanda	33. East Kameng	44. East Garo Hills	TAMIL NADU
8. Faridkot	20. Siwan	34. Upper Subansiri	45. West Khasi Hills	54. Periyar
HARYANA	21. Gopalganj	35. East Siang	46. Jaintia Hills	55. Pudukkotai
9. Kurukshetra	22. Pashchim Champaran	36. Dibang Valley	ASSAM	ANDAMAN AND NICOBAR ISLANDS
10. Sonapat	23. Sitamarhi	NAGALAND	47. Dibrugarh	56. Nicobar
11. Faridabad	24. Vaishali	37. Mon		
	25. Begusarai			

1981 - 1991

HARYANA	12. Sonbhadra	25. Changland	38. Tinsukia	GOA
1. Yamunanagar	BIHAR	MANIPUR	39. Karimganj	47. South Goa
2. Panipat	13. Jehanabad	26. Thoubal	40. Hailakandi	KERALA
3. Rewari	14. Deoghar	27. Bishnupur	WEST BENGAL	48. Kasaragod
4. Kaithal	15. Godda	ASSAM	41. North Twenty Four Parganas	49. Pathanamthitta
RAJASTHAN	16. Sahibganj	28. Dhuburi	MAHARASHTRA	TAMIL NADU
5. Dhaulpur	17. Araria	29. Kokrajhar	42. Jalna	50. Tiruvannamalai
UTTAR PRADESH	18. Kishanganj	30. Bongaigaon	43. Sindhudurg	51. Sambhararayar
6. Hardwar	19. Madhepura	31. Barpeta	44. Latur	52. Dindigul Anna
7. Firozabad	20. Khagaria	32. Nalbari	45. Gadchiroli	53. Pasumpon
8. Kanpur Dehat	21. Purbi Singhbhum	33. Sonitpur	KARNATAKA	54. Muthuramalinga Thevar
9. Siddharthnagar	22. Lohardaga	34. Marigaon	46. Bangalore Rural	55. Kamarajar
10. Maharajganj	23. Gumla	35. Jorhat		56. Chidambaranar
11. Mau	ARUNACHAL PRADESH	36. Golaghat		
	24. Tawang	37. Dhemaji		

1991 - 2001

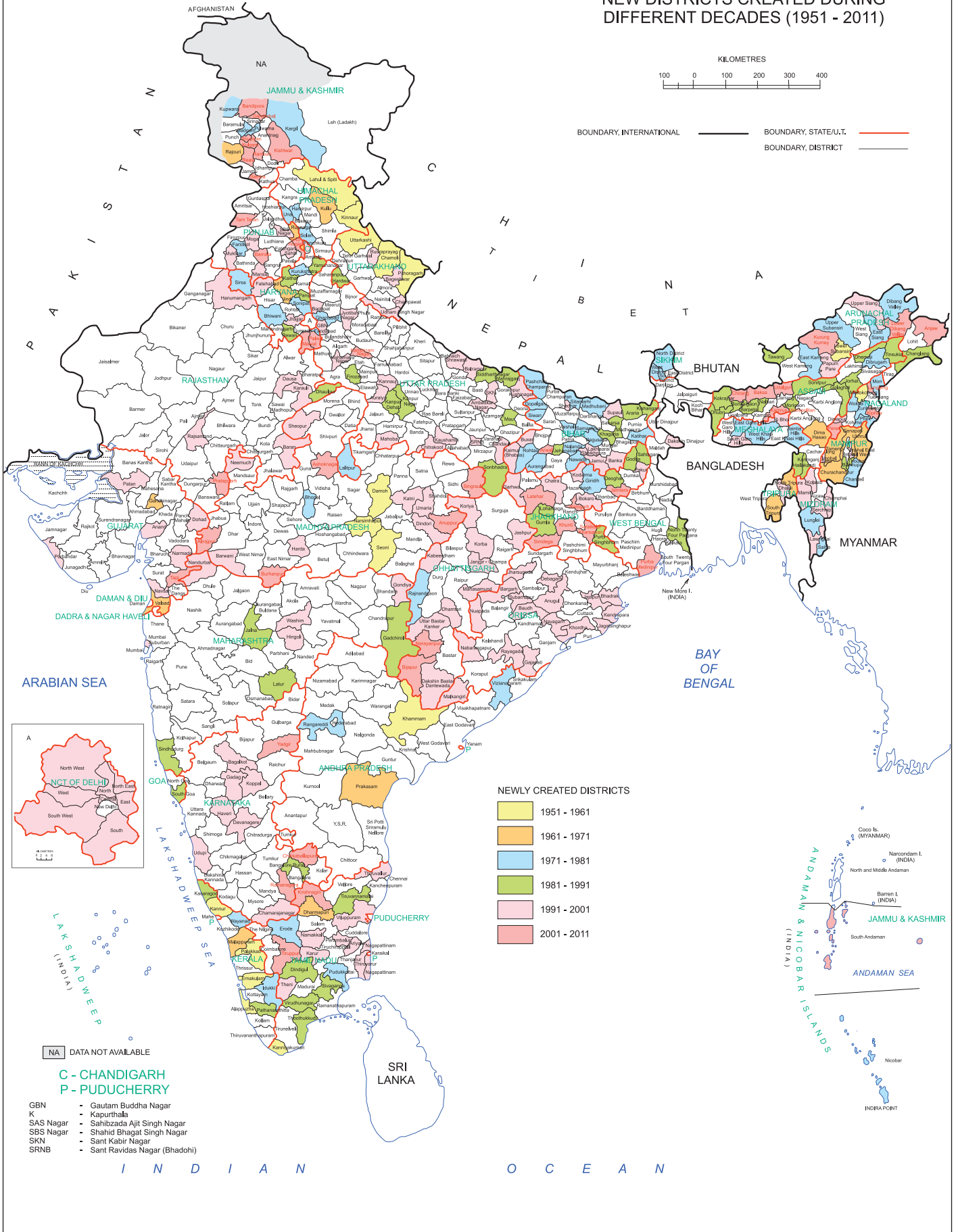
PUNJAB	25. Hanumangarh	51. Upper Siang	71. Jajapur	100. Dindori
1. Mansa	UTTAR PRADESH	NAGALAND	72. Kendrapara	GUJARAT
2. Muktsar	26. Baghpat	52. Dimapur	73. Jagtisinghapur	101. Patan
3. Moga	27. Jyotiba Phule Nagar	MANIPUR	74. Bargarh	102. Porbandar
4. Nawanshahr	28. Gautam Buddha Nagar	53. Imphal East	75. Jharsuguda	103. Anand
5. Fatehgarh Sahib	29. Hathras	MIZORAM	76. Debagarh	104. Dohad
UTTARANCHAL	30. Kannauj	54. Kolasib	77. Anugul	105. Navsari
6. Udhampur Singh Nagar	31. Auraiya	55. Mamit	78. Sonapur	106. Narmada
7. Bageshwar	32. Mahoba	56. Champai	79. Baudh	MAHARASHTRA
8. Champawat	33. Chitrakoot	57. Serchhip	80. Nuapada	107. Mumbai (Suburban)
9. Rudraprayag	34. Kaushambi	58. Lawngtlai	81. Rayagada	108. Washim
HARYANA	35. Sant Ravidas Nagar	TRIPURA	82. Nabarangapur	109. Hingoli
10. Fatehabad	36. Chandauli	59. Dhalai	83. Gajapati	110. Gondiya
11. Panchkula	37. Kushinagar	MEGHALAYA	84. Malkangiri	111. Nandurbar
12. Jhajjar	38. Ambedkar Nagar	60. Ri Bhoj	CHHATTISGARH	KARNATAKA
DELHI	39. Sant Kabir Nagar	61. South Garo Hills	85. Koriya	112. Bangalkot
13. North West	40. Shrawasti	WEST BENGAL	86. Jashpur	113. Haveri
14. West	41. Balrampur	62. Dakshin Dinajpur	87. Korba	114. Gadag
15. South West	BIHAR	JHARKHAND	88. Janjgir-Champa	115. Koppal
16. South	42. Sheohar	63. Pakaur	89. Kawardha	116. Udupi
17. North	43. Supaul	64. Kodarma	90. Mahasamund	117. Davanagere
18. North East	44. Banka	65. Chatra	91. Dhamtari	118. Chamarajanagar
19. East	45. Jamui	66. Bokaro	93. Dantewada	TAMIL NADU
20. Central	46. Lakhisarai	67. Garhwa	MADHYA PRADESH	119. Thiruvallur
RAJASTHAN	47. Sheikhpura	ORISSA	94. Neemuch	120. Namakkal
21. Rajsamand	48. Buxar	68. Bhadrak	95. Barwani	121. Theni
22. Baran	49. Kaimur (Bhabua)	69. Nayagarh	96. Sheopur	122. Viluppuram
23. Karauli	ARUNACHAL PRADESH	70. Khordha	97. Harda	123. Perambalur
24. Dausa	50. Papum Pare		98. Katni	124. Karur
			99. Umaria	125. Ariyalur
				126. Nagapattinam


2001 - 2011

JAMMU & KASHMIR	HARYANA	NAGALAND	29. Ramgarh	GUJARAT
1. Kishtwar	12. Mewat	20. Peren	30. Jamtara	41. Tapi
2. Samba	13. Palwal	21. Kiphire	31. Khunti	KARNATAKA
3. Reasi	RAJASTHAN	22. Longleng	32. Simdega	42. Ramanagara
4. Ramban	14. Pratappgarh	ASSAM	33. Saraikela-Karsawan	43. Chikkaballpura
5. Bandipore	UTTAR PRADESH	23. Chirang	CHHATTISGARH	44. Yadgir
6. Kulgam	15. Kanshiram Nagar	24. Baksa	34. Narayanpur	TAMIL NADU
7. Ganderbal	BIHAR	25. Kamrup Metropolitan	35. Bijapur	45. Krishnagiri
8. Shupiyian	16. Arwal	26. Udalguri	MADHYA PRADESH	46. Trippur
PUNJAB	ARUNACHAL PRADESH	WEST BENGAL	36. Ashoknagar	ANDAMAN & NICOBAR ISLANDS
9. Tarn Taran	17. Kurung Kumey	27. Purba Medinipur	37. Anuppur	47. South Andaman
10. Barnala	18. Lower Dibang Valley	JHARKHAND	38. Burhanpur	
11. Sahibzada Ajit Singh Nagar (Mohali)	19. Anjaw	28. Latehar	39. Alirajpur	
			40. Singrauli	

INDIA

NEW DISTRICTS CREATED DURING DIFFERENT DECADES (1951 - 2011)





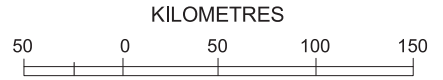
PART - II

STATES / UTs : ADMINISTRATIVE DIVISIONS 2011

2011

01-Kupwara	002 Mandi	006 Uri	13-Shupiyan	18-Kishtwar
001 Kupwara	003 Mendhar	007 Boniyar	001 Shupiyan	001 Kishtwar
002 Handwara	004 Surankote	008 Tangmarg		002 Marwah
003 Karnah				003 Chhatroo
	06-Rajouri	09-Bandipore	14-Anantnag	004 Atholi (Paddar)
02-Badgam	001 Thanamandi	001 Gurez	001 Pahalgam	
001 Khag	002 Darhal	002 Bandipore	002 Bijbehara	19-Udhampur
002 Beerwah	003 Rajouri	003 Sonawari	003 Anantnag	001 Udhampur
003 Khansahib	004 Budhal		004 Shangus	002 Chenani
004 Badgam	005 Kalakote		005 Kokernag	003 Ramnagar
005 Chadoora	006 Nowshehra	10-Srinagar	006 Dooru	004 Majalta
006 Charar - e - Shrief	007 Sunderbani	001 Srinagar (North)	15-Kulgam	
		002 Srinagar (South)	001 Kulgam	20-Reasi
03-Leh (Ladakh)	07-Kathua	11-Ganderbal	002 Devsar	001 Gool-Gulabgarh
001 Leh (Ladakh)	001 Billawar	001 Lar	003 Damhal Hanjipora	002 Reasi
002 Nubra	002 Bashohli	002 Kangan		
003 Khalsi	003 Bani	003 Ganderbal	16-Doda	21-Jammu
	004 Kathua		001 Doda	001 Akhnoor
04-Kargil	005 Hiranagar		002 Thathri	002 Jammu
001 Kargil		12-Pulwama	003 Gandoh	003 Ranbir Singh Pura
002 Sanku	08-Baramula	001 Pampore	004 Bhaderwah	004 Bishnah
003 Zanskar	001 Sopore	002 Awantipora		
	002 Rafiabab	003 Tral	17-Ramban	22-Samba
05-Punch	003 Pattan	004 Pulwama	001 Banihal	001 Samba
001 Haveli	004 Baramula		002 Ramban	
	005 Kreeri			

JAMMU & KASHMIR ADMINISTRATIVE DIVISIONS 2011



BOUNDARIES:

INTERNATIONAL..... ————

STATE..... ————

DISTRICT..... ————

TAHSIL..... ————

HEADQUARTERS:

STATE..... ★

DISTRICT..... ●

TAHSIL..... ●

1. Srinagar (North)
2. Srinagar (South)

NA DATA NOT AVAILABLE

Where the district name differ from its headquarter name, the latter is given within bracket.

01-Chamba

001 Pangi
002 Chaurah
003 Saluni
004 Bhalai
005 Dalhousie
006 Bhattiyat
007 Sihunta
008 Chamba
009 Holi
010 Brahmaur

02-Kangra

001 Nurpur
002 Indora
003 Fatehpur
004 Jawali
005 Harchakian
006 Shahpur
007 Dharmsala
008 Kangra
009 *Nagrota Bagwan*
010 Baroh
011 Dera Gopipur
012 *Jawalamukhi*
013 Jaswan
014 Rakkar
015 Khundian

016 Thural
017 Dhira
018 Jai Singhpur
019 Palampur
020 Baijnath
021 Multhan

03-Lahul & Spiti

001 Udaipur
002 Lahul
003 Spiti

04-Kullu

001 Manali
002 Kullu
003 Sainj
004 Banjar
005 Ani
006 Nermand

05-Mandi

001 Padhar
002 Jogindarnagar
003 Lad Bharol
004 Sandhol
005 Dharpur
006 Kotli

007 Sarkaghat
008 *Bhadrota*
009 Baldwara
010 Sundarnagar
011 Mandi
012 Aut
013 Bali Chowki
014 Thunag
015 Chachyot
016 Nihri
017 Karsog

06-Hamirpur

001 Tira Sujanpur
002 Nadaun
003 *Galore*
004 Hamirpur
005 Barsar
006 Dhatwal
007 Bhoranj

07-Una

001 Bharwain
002 Amb
003 Bangana
004 Una
005 Haroli

08-Bilaspur

001 Ghumarwin
002 *Bharari*
003 Jhanduta
004 Naina Devi
005 Bilaspur Sadar
006 *Namhol*

09-Solan

001 Arki
002 *Darlaghat*
003 Ramshahr
004 Nalagarh
005 *Baddi*
006 Krishangarh
007 Kasauli
008 Solan
009 Kandaghat

10-Sirmaur

001 Rajgarh
002 Nohra
003 Pachhad
004 Renuka
005 Dadahu
006 Nahan
007 Paonta Sahib
008 Kamrau

009 Shalai
010 Ronhat

11-Shimla

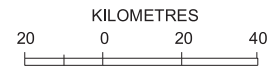
001 Rampur
002 Nankhari
003 Kumharsain
004 Seoni
005 Shimla Rural
006 Shimla Urban
007 Junga
008 Theog
009 Chauphal
010 Cheta
011 Nerua
012 Jubbal
013 Kotkhai
014 Tikar
015 Rohru
016 Chirgaon
017 Dodra Kwar

12-Kinnaur

001 Hangrang
002 Poo
003 Morang
004 Kalpa
005 Nichar
006 Sangla

2011

HIMACHAL PRADESH ADMINISTRATIVE DIVISIONS 2011



A - Shimla Urban
B - Shimla Rural

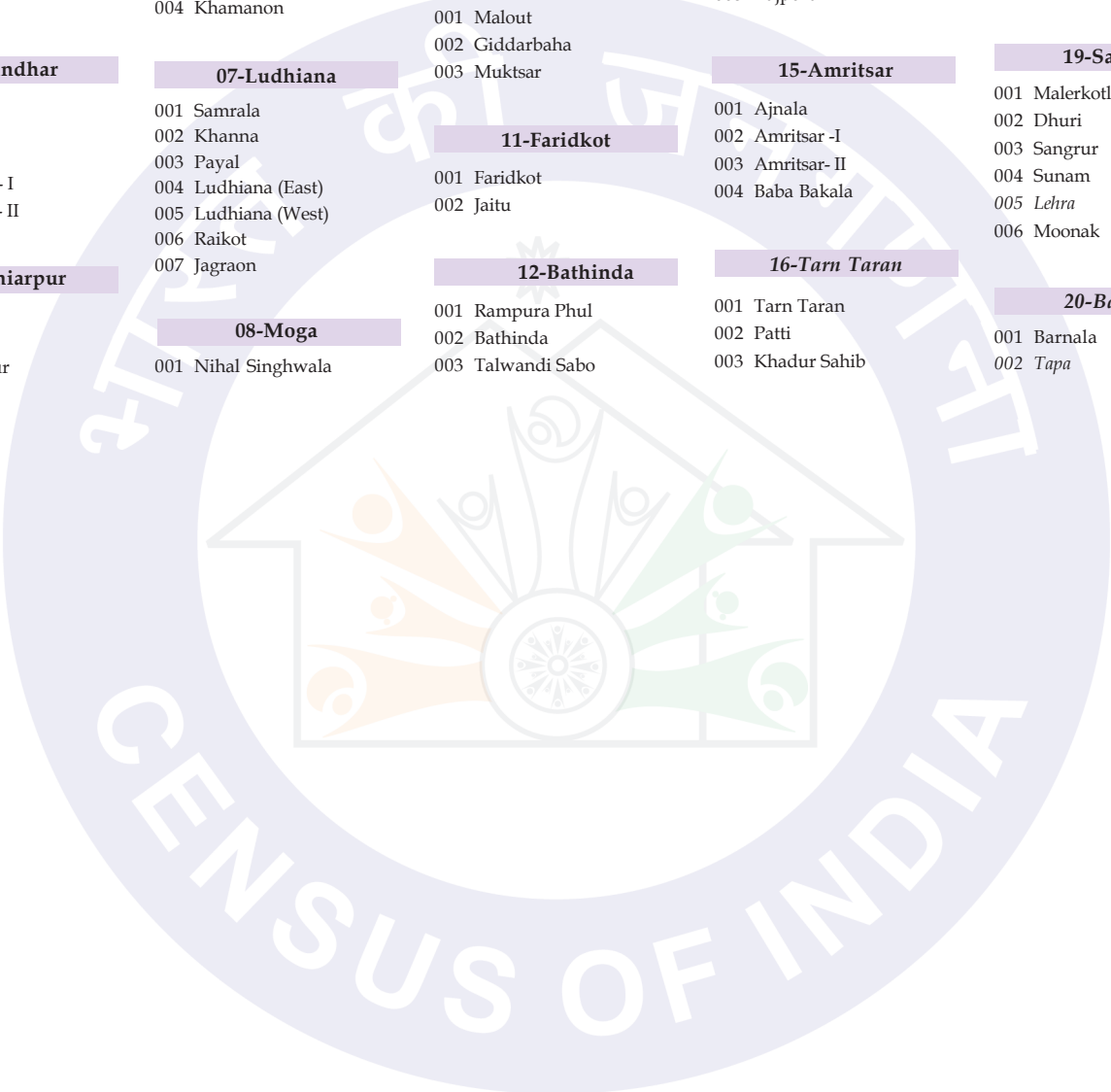
- BOUNDARIES:**
 INTERNATIONAL.....
 STATE.....
 DISTRICT.....
 TAHSIL.....
- HEADQUARTERS:**
 STATE.....★
 DISTRICT.....◎
 TAHSIL.....●

State/District Headquarters are also Tahsil Headquarters (Except Kinnaur where it is located at Reckong Peo)

Where the district and Tahsil name differs from its headquarters name, the latter is given within brackets.

The Administrative Headquarters of shimla Rural Tahsil, Shimla Urban Tahsils are at Shimla.

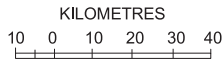
01-Gurdaspur 001 Dhar Kalan 002 Pathankot 003 Gurdaspur 004 Batala 005 Dera Baba Nanak	004 Garhshankar	002 Bagha Purana 003 Moga	13-Mansa 001 Sardulgarh 002 Budhlada 003 Mansa	17-Rupnagar 001 Anandpur Sahib 002 Nangal 003 Rupnagar 004 Chamkaur Sahib
02-Kapurthala 001 Bhulath 002 Kapurthala 003 Sultanpur Lodhi 004 Phagwara	05-Shahid Bhagat Singh Nagar 001 Nawanshahr 002 Balachaur	09-Firozpur 001 Zira 002 Firozpur 003 Jalalabad 004 Fazilka 005 Abohar	14-Patiala 001 Samana 002 Patran 003 Nabha 004 Patiala 005 Rajpura	18-Sahibzada Ajit Singh Nagar 001 Kharar 002 S.A.S. Nagar (Mohali) 003 Dera Bassi
03-Jalandhar 001 Shahkot 002 Nakodar 003 Phillaur 004 Jalandhar - I 005 Jalandhar - II	06-Fatehgarh Sahib 001 Bassi Pathana 002 Fatehgarh Sahib 003 Amloh 004 Khamanon	10-Muktsar 001 Malout 002 Giddarbaha 003 Muktsar	15-Amritsar 001 Ajnala 002 Amritsar - I 003 Amritsar - II 004 Baba Bakala	19-Sangrur 001 Malerkotla 002 Dhuri 003 Sangrur 004 Sunam 005 Lehra 006 Moonak
04-Hoshiarpur 001 Dasua 002 Mukerian 003 Hoshiarpur	07-Ludhiana 001 Samrala 002 Khanna 003 Payal 004 Ludhiana (East) 005 Ludhiana (West) 006 Raikot 007 Jagraon	11-Faridkot 001 Faridkot 002 Jaitu	16-Tarn Taran 001 Tarn Taran 002 Patti 003 Khadur Sahib	20-Barnala 001 Barnala 002 Tapa
	08-Moga 001 Nihal Singhwala	12-Bathinda 001 Rampura Phul 002 Bathinda 003 Talwandi Sabo		



CENSUS OF INDIA

2011

PUNJAB
ADMINISTRATIVE DIVISIONS 2011



BOUNDARIES:

- INTERNATIONAL.....
- STATE/U.T.....
- DISTRICT.....
- TAHSIL.....

HEADQUARTERS:

- STATE/U.T.....★
- DISTRICT.....●
- TAHSIL.....●

CH. - CHANDIGARH

- K - KAPURTHALA**
- P - PATIALA**
- S.A.S.NAGAR. -SAHIBZADA AJIT SINGH NAGAR**
- S.B.S. NAGAR -SHAHID BHAGAT SINGH NAGAR**
- Pt - Patti
- Su - Sunam

*Tahsil Headquarters of Amritsar-I and Amritsar-II are at Amritsar-I
Tahsil Headquarters of Jalandhar-I and Jalandhar-II are at Jalandhar-I
Tahsil Headquarters of Ludhiana East and Ludhiana West are at Ludhiana East*

The State Headquarters of Punjab is located at Chandigarh.

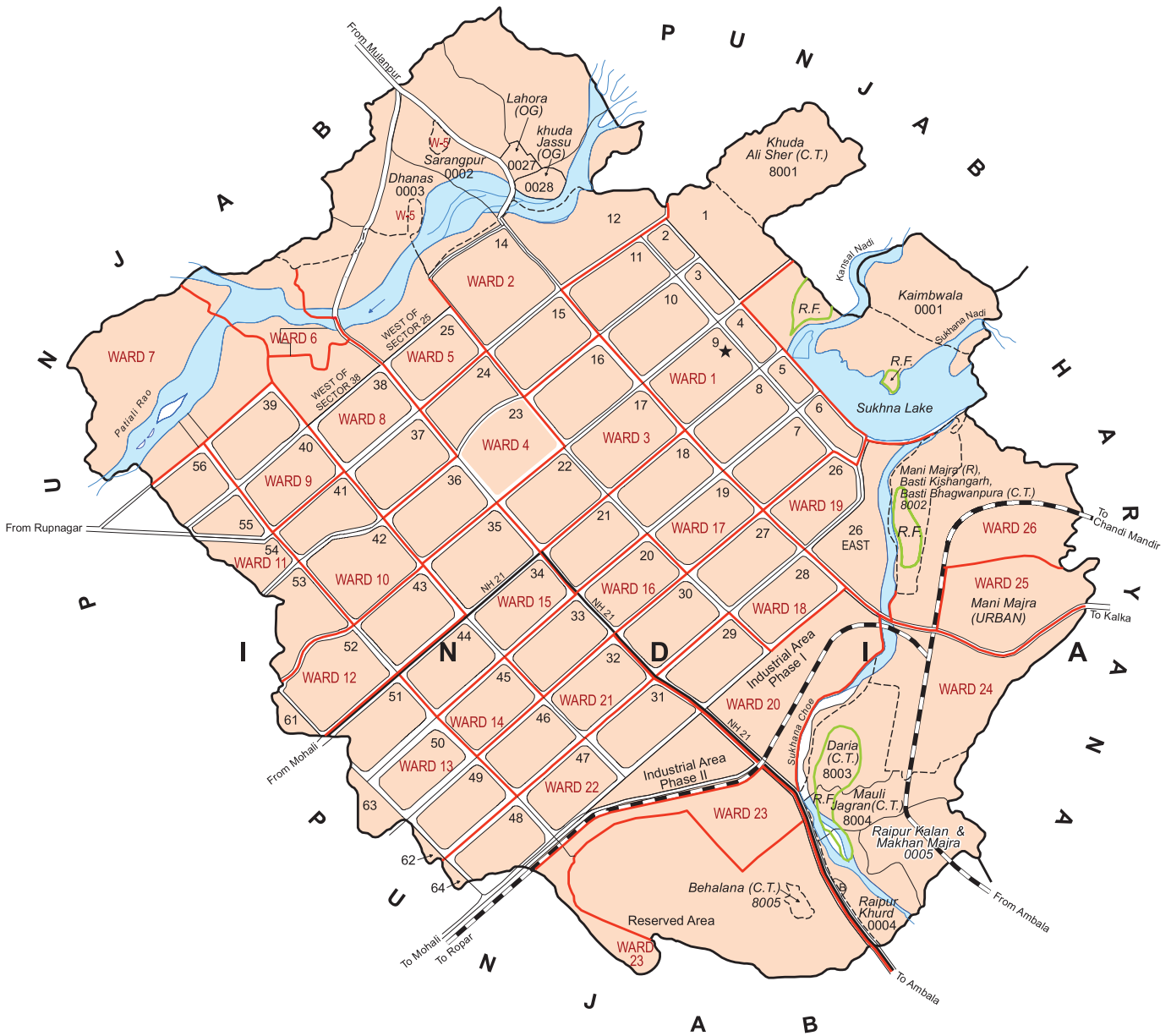
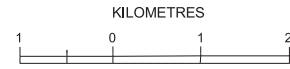
01-Chandigarh

0001 Kaimbwala	0004 Raipur Khurd	8001 Khuda Ali Sher (C.T.)	Basti Bhagwanpura (C.T.)	8005 Behlana (C.T.)
0002 Sarangpur	0005 Raipur Kalan & Makhan Majra	8002 Mani Majra (R), Basti Kishangarh,	8003 Daria (C.T.)	0027 Lahora (O.G.)
0003 Dhanas			8004 Mauli Jagran (C.T.)	0028 Khuda Jassu (O.G.)

* There is district/sub-district are same, so village codes are shown in this list.



CHANDIGARH ADMINISTRATIVE DIVISIONS 2011



- BOUNDARIES:**
- STATE/ UNION TERRITORY..... ————
 - TOWN / URBAN AREA..... - - - - -
 - VILLAGE..... ————
 - WARD..... ————
 - NATIONAL HIGHWAY..... NH 21
 - INTER SECTOR ROAD..... ————
 - RAILWAY LINE..... ————
 - RIVER / CHOE..... ————
 - RESERVED FOREST..... R.F.

HEADQUARTERS:
UNION TERRITORY..... ★

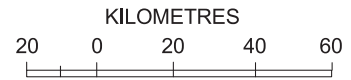
PART OF VILLAGE BEHLANA.....B

Figures shown inside the map in black indicate sector number .

01-Uttarkashi	04-Tehri Garhwal	003 Thailisain 004 Dhoomakot 005 Lansdowne 006 Satpuli 007 Chaubattakhal 008 Kotdwara 009 Yamkeshwar	09-Almora	003 Nainital 004 Dhari 005 Haldwani 006 Ramnagar 007 Kaladhungi 008 Lalkuan
001 Puraula 002 Mori 003 Rajgarhi 004 Dunda 005 Chinyalisaur 006 Bhatwari	001 Ghansali 002 Devprayag 003 Pratapnagar 004 Jakhaniidhar 005 Tehri 006 Dhanaulti 007 Narendra Nagar	07-Pithoragarh	001 Bhikiasain 002 Chaukhutiya 003 Sult 004 Ranikhet 005 Dwarahat 006 Almora 007 Someshwar 008 Jainti 009 Bhanoli	12-Udham Singh Nagar
02-Chamoli	05-Dehradun	001 Munsiri 002 Dharchula 003 Didihat 004 Berinag 005 Gangolihat 006 Pithoragarh	10-Champawat	001 Kashipur 002 Jaspur 003 Bajpur 004 Kichha 005 Gadarpur 006 Sitarganj 007 Khatima
001 Joshimath 002 Chamoli 003 Pokhari 004 Karnaprayag 005 Tharali 006 Gairsain	001 Chakrata 002 Tyuni 003 Kalsi 004 Vikas Nagar 005 Dehradun 006 Rishikesh	08-Bageshwar	001 Champawat 002 Pati 003 Lohaghat 004 Poornagiri	13-Hardwar
03-Rudraprayag	06-Garhwal	001 Kapkot 002 Kanda 003 Bageshwar 004 Garud	11-Nainital	001 Roorkee 002 Hardwar 003 Laksar
001 Ukhimath 002 Rudraprayag 003 Jakholi	001 Srinagar 002 Pauri		001 Kosya Kutauli 002 Betalghat	

2011

UTTARAKHAND ADMINISTRATIVE DIVISIONS 2011



D - Part of Dhoomakot
L - Part of Lansdowne

BOUNDARIES:

- INTERNATIONAL.....
- STATE.....
- DISTRICT.....
- TAHSIL.....

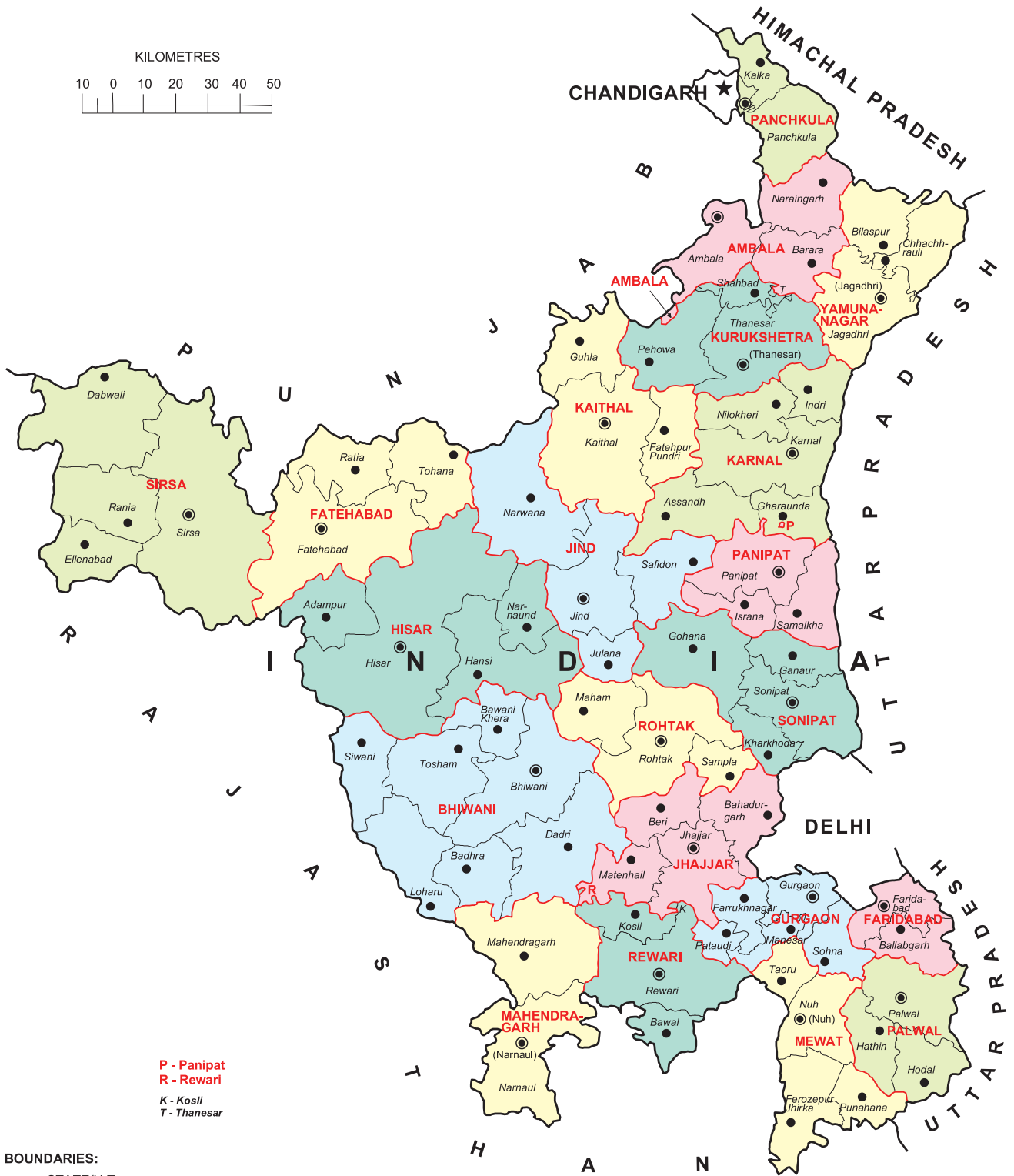
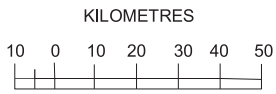
HEADQUARTERS:

- STATE.....
- DISTRICT.....
- TAHSIL.....

Where the district and tahsil name differs from its headquarters name, the latter is given within brackets.

01-Panchkula	003 <i>Fatehpur Pundri</i>	004 Safidon	004 Siwani	003 Bawal
001 Kalka			005 Loharu	
002 Panchkula			006 Dadri	
			007 <i>Badhra</i>	
02-Ambala	06-Karnal	10-Fatehabad	14-Rohtak	18-Gurgaon
001 Naraingarh	001 Nilokheri	001 Ratia	001 Maham	001 Pataudi
002 Ambala	002 Indri	002 Tohana	002 Rohtak	002 Gurgaon
003 Barara	003 Karnal	003 Fatehabad	003 <i>Sampla</i>	003 <i>Farrukhnagar</i>
	004 Assandh			004 <i>Manesar</i>
	005 Gharaunda			005 Sohna
03-Yamunanagar	07-Panipat	11-Sirsa	15-Jhajjar	19-Mewat
001 Jagadhri	001 Panipat	001 Dabwali	001 Beri	001 Taoru
002 <i>Bilaspur</i>	002 Israna	002 Sirsa	002 Bahadurgarh	002 Nuh
003 Chhachhrauli	003 Samalkha	003 Rania	003 Jhajjar	003 Ferozepur Jhirka
		004 Ellenabad	004 <i>Matenhail</i>	004 Punahana
04-Kurukshetra	08-Sonipat	12-Hisar	16-Mahendragarh	20-Faridabad
001 Shahbad	001 Gohana	001 Adampur	001 Mahendragarh	001 Faridabad
002 Pehowa	002 Ganaur	002 Hisar	002 Narnaul	002 Ballabgarh
003 Thanesar	003 Sonipat	003 Narnaund		
	004 Kharkhoda	004 Hansi		
05-Kaithal	09-Jind	13-Bhiwani	17-Rewari	21-Palwal
001 Guhla	001 Narwana	001 Bawani Khera	001 Kosli	001 Palwal
002 Kaithal	002 Jind	002 Bhiwani	002 Rewari	002 Hathin
	003 Julana	003 Tosham		003 Hodal

HARYANA ADMINISTRATIVE DIVISIONS 2011



P - Panipat
R - Rewari
K - Kosli
T - Thanesar

BOUNDARIES:
STATE/U.T.....
DISTRICT.....
TAHSIL.....

HEADQUARTERS:
STATE/U.T.....★
DISTRICT.....●
TAHSIL.....●

The state headquarters of Haryana is located at Chandigarh.
Where the district name differs from its headquarters name, the latter is given within brackets.

01-North West

001 Narela
002 Saraswati Vihar
003 Model Town

02-North

001 Civil Lines
002 Sadar Bazar

003 Kotwali

03-North East

001 Seelam Pur
002 Shahdara
003 Seema Puri

04-East

001 Gandhi Nagar

002 Vivek Vihar
003 Preet Vihar

05-New Delhi

001 Connaught Place
002 Chanakya Puri
003 Parliament Street

06-Central

001 Darya Ganj
002 Pahar Ganj
003 Karol Bagh

07-West


001 Patel Nagar
002 Rajouri Garden
003 Punjabi Bagh

08-South West

001 Najafgarh
002 Delhi Cantonment
003 Vasant Vihar

09-South

001 Hauz Khas
002 Defence Colony
003 Kalkaji



2011

01-Ganganagar	001 Karanpur	002 Ganganagar	003 Sadulshahr	004 Padampur	005 Raisinghnagar	006 Anupgarh	007 Gharsana	008 Vijainagar	009 Suratgarh	002 Kaman	003 Nagar	004 Deeg	005 Nadbai	006 Kumher	007 Bharatpur	008 Weir	009 Bayana	010 Rupbas	006 Neem-Ka-Thana	007 Desuri	008 Sumerpur	009 Bali	002 Garhi	003 Banswara	004 Bagidora	005 Kushalgarh																																		
02-Hanumangarh	001 Sangaria	002 Tibi	003 Hanumangarh	004 Pilibanga	005 Rawatsar	006 Nohar	007 Bhadra	08-Dhaulpur	001 Baseri	002 Bari	003 Sepau	004 Dhaulpur	005 Rajakhera	14-Nagaur	001 Ladnu	002 Didwana	003 Jayal	004 Nagaur	005 Kheenvsar	006 Merta	007 Degana	008 Parbatsar	009 Makrana	010 Nawa	21-Ajmer	001 Kishangarh	002 Ajmer	003 Peesangan	004 Beawar	005 Masuda	006 Nasirabad	007 Bhinay	008 Sarwar	009 Kekri	28-Chittaurgarh	001 Rashmi	002 Gangrar	003 Begun	004 Rawatbhata	005 Chittaurgarh	006 Kapasan	007 Dungla	008 Bhadesar	009 Nimbahera	010 Bari Sadri															
03-Bikaner	001 Bikaner	002 Poogal	003 Lunkaransar	004 Kolayat	005 Nokha	006 Khajuwala	007 Chhatargarh	008 Dungargarh	09-Karauli	001 Todabhim	002 Nadoti	003 Hindaun	004 Karauli	005 Mandrail	006 Sapotra	15-Jodhpur	001 Phalodi	002 Osian	003 Bhopalgarh	004 Jodhpur	005 Shergarh	006 Luni	007 Bilara	22-Tonk	001 Malpura	002 Peeplu	003 Niwai	004 Tonk	005 Todaraisingh	006 Deoli	007 Uniara	29-Kota	001 Pipalda	002 Digod	003 Ladpura	004 Ramganj Mandi	005 Sangod	30-Baran	001 Mangrol	002 Antah	003 Baran	004 Atru	005 Kishanganj	006 Shahbad	007 Chhabra	008 Chhipabarod														
04-Churu	001 Taranagar	002 Rajgarh	003 Sardarshahar	004 Churu	005 Ratangarh	006 Sujangarh	10-Sawai Madhopur	001 Gangapur	002 Bamanwas	003 Malarna Doongar	004 Bonli	005 Chauth Ka Barwara	006 Sawai Madhopur	007 Khandar	16-Jaisalmer	001 Jaisalmer	002 Pokaran	003 Fatehgarh	17-Barmer	001 Sheo	002 Baytoo	003 Pachpadra	004 Siwana	005 Gudha Malani	006 Barmer	007 Ramsar	008 Chohtan	23-Bundi	001 Hindoli	002 Nainwa	003 Indragarh	004 Keshoraipatan	005 Bundi	24-Bhilwara	001 Asind	002 Hurda	003 Shahpura	004 Banera	005 Mandal	006 Raipur	007 Sahara	008 Bhilwara	009 Kotri	010 Jahazpur	011 Mandalgarh	012 Beejoliya	31-Jhalawar	001 Khanpur	002 Jhalrapatan	003 Aklera	004 Manohar Thana	005 Pachpahar	006 Pirawa	007 Gangdhar						
05-Jhunjhunun	001 Jhunjhunun	002 Chirawa	003 Buhana	004 Khetri	005 Nawalgarh	006 Udaipurwati	11-Dausa	001 Baswa	002 Mahwa	003 Sikrai	004 Dausa	005 Lalsot	12-Jaipur	001 Kotputli	002 Viratnagar	003 Shahpura	004 Chomu	005 Phulera (Hq. Sambhar)	006 Mauzamadabad	007 Phagi	008 Sanganer	009 Jaipur	010 Amber	011 Jamwa Ramgarh	012 Bassi	013 Chaksu	18-Jalor	001 Sayla	002 Ahore	003 Jalor	004 Bhinmal	005 Bagora	006 Sanchore	007 Raniwara	19-Sirohi	001 Sheoganj	002 Sirohi	003 Pindwara	004 Abu Road	005 Reodar	25-Rajsamand	001 Bhim	002 Deogarh	003 Amet	004 Kumbhalgarh	005 Rajsamand	006 Railmagra	007 Nathdwara	32-Udaipur	001 Mavli	002 Gogunda	003 Kotra	004 Jhadol	005 Girwa	006 Vallabh Nagar	007 Lasadiya	008 Salumbar	009 Sarada	010 Rishabhdeo	011 Kherwara
06-Alwar	001 Behror	002 Mandawar	003 Kotkasim	004 Tijara	005 Kishangarh Bas	006 Ramgarh	007 Alwar	008 Bansur	009 Thanagazi	010 Rajgarh	011 Lachhmanagarh	012 Kathumar	13-Sikar	001 Fatehpur	002 Lachhmanagarh	003 Sikar	004 Danta Ramgarh	005 Sri Madhopur	20-Pali	001 Jaitaran	002 Raipur	003 Sojat	004 Rohat	005 Pali	006 Marwar Junction	26-Dungarpur	001 Dungarpur	002 Aspur	003 Sagwara	004 Simalwara	27-Banswara	001 Ghatol	33-Pratapgarh	001 Dhariawad	002 Peepalkhoont	003 Chhoti Sadri	004 Pratapgarh	005 Arnod																						

RAJASTHAN ADMINISTRATIVE DIVISIONS 2011



BOUNDARIES:

- INTERNATIONAL.....—————
- STATE.....—————
- DISTRICT.....—————
- TAHSIL.....—————

HEADQUARTERS:

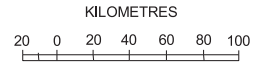
- STATE.....★
- DISTRICT.....●
- TAHSIL.....●

- A Part of Beawar Tehsil (District Ajmer)
- B Part of District Chittaurgarh
- C Part of Nimbahera Tehsil (District Chittaurgarh)
- D Part of Lachhmangarh Tehsil (District Alwar)

Where the district name differs from its headquarters name, the latter is given within brackets.

01-Saharanpur 001 Behat 002 Saharanpur 003 Nakur 004 Deoband 005 <i>Rampur Maniharan</i>	15-Agra 001 Etmadpur 002 Agra 003 Kiraoli 004 Kheragarh 005 Fatehabad 006 Bah	28-Farrukhabad 001 Kaimganj 002 Amritpur 003 Farrukhabad	44-Allahabad 001 Soraon 002 Phulpur 003 Allahabad 004 Bara 005 Karchhana 006 Handia 007 Meja 008 Koraon	004 Chauri Chaura 005 Bansaon 006 Khajni 007 Gola
02-Muzaffarnagar 001 Kairana 002 Shamli 003 Muzaffarnagar 004 Budhana 005 <i>Khatauli</i> 006 Jansath	16-Firozabad 001 Tundla 002 Firozabad 003 Jasrana 004 Shikohabad	29-Kannauj 001 Chhibramau 002 Kannauj 003 Tirwa	45-Bara Banki 001 Fatehpur 002 Ramnagar 003 Nawabganj 004 Sirauli Gauspur 005 Ramsanehighat 006 Haidargarh	58-Kushinagar 001 Padrauna 002 Hata 003 Kasya 004 Tamkuhi Raj
03-Bijnor 001 Najibabad 002 Bijnor 003 Nagina 004 Dhampur 005 Chandpur	17-Mainpuri 001 Mainpuri 002 Karhal 003 Bhogaon	30-Etawah 001 Jaswantnagar 002 Saifai 003 Etawah 004 Bharthana 005 Chakarnagar	46-Faizabad 001 Rudauli 002 Milkipur 003 Sohawal 004 Faizabad 005 Bikapur	59-Deoria 001 Deoria 002 Rudrapur 003 Barhaj 004 Salempur 005 Bhatpar Rani
04-Moradabad 001 Thakurdwara 002 <i>Kanth</i> 003 Moradabad 004 Bilari 005 Sambhal 006 Chandausi	18-Budaun 001 Gunnaur 002 Bisauli 003 Bilsa 004 Sahaswan 005 Budaun 006 Dataganj	31-Auraiya 001 Bidhuna 002 Auraiya	47-Ambedkar Nagar 001 Tanda 002 Allapur 003 Jalalpur 004 Akbarpur 005 <i>Bhiti</i>	60-Azamgarh 001 Burhanpur 002 Sagri 003 Azamgarh 004 Nizamabad 005 Phulpur 006 Lalganj 007 Mehnagar
05-Rampur 001 Suar 002 <i>Tanda</i> 003 Bilaspur 004 Rampur 005 Shahabad 006 Milak	19-Bareilly 001 Baheri 002 Meeraganj 003 Aonla 004 Bareilly 005 Nawabganj 006 Faridpur	32-Kanpur Dehat 001 Kasulabad 002 Derapur 003 Akbarpur 004 Bhognipur 005 Sikandra	48-Sultanpur 001 Musafirkhana 002 Gauriganj 003 Amethi 004 Sultanpur 005 <i>Jaisinghpur</i> 006 Lambhua 007 Kadipur	61-Mau 001 Ghosi 002 Madhuban 003 Maunath Bhanjan 004 Muhammadabad Gohna
06-Jyotiba Phule Nagar 001 Dhanaura 002 Amroha 003 Hasanpur	20-Pilibhit 001 Pilibhit 002 Bisalpur 003 Puranpur	33-Kanpur Nagar 001 Bilhaur 002 Kanpur 003 Ghatampur	49-Bahraich 001 Nanpara 002 Mahasi 003 Bahraich 004 Kaiserganj	62-Ballia 001 Belthara Road 002 Sikanderpur 003 Rasra 004 Ballia 005 Bansdih 006 Bairia
07-Meerut 001 Sardhana 002 Mawana 003 Meerut	21-Shahjahanpur 001 Powayan 002 Tilhar 003 Shahjahanpur 004 Jalalabad	34-Jalaun 001 Madhogarh 002 Jalaun 003 Kalpi 004 Orai 005 Konch	50-Shrawasti 001 Bhingra 002 Ikauna	63-Jaunpur 001 Shahganj 002 Badlapur 003 Machhlisahr 004 Jaunpur 005 Mariahu 006 Kerakat
08-Baghpat 001 Baraut 002 Baghpat 003 Khekada	22-Kheri 001 Nighasan 002 <i>Palia</i> 003 Gola Gokaran Nath 004 Mohammedi 005 Lakhimpur 006 Dhaurahara	35-Jhansi 001 Moth 002 Garautha 003 Tahrauli 004 Mauranipur 005 Jhansi	51-Balrampur 001 Balrampur 002 Tulsipur 003 Utraula	64-Ghazipur 001 Jakhania 002 Saidpur 003 Ghazipur 004 Mohammadabad 005 Zamania
09-Ghaziabad 001 Modinagar 002 Ghaziabad 003 Hapur 004 Garhmukteshwar	23-Sitapur 001 Misrikh 002 Sitapur 003 Laharpur 004 Biswan 005 Mahmudabad 006 Sidhauri	36-Lalitpur 001 Talbehat 002 Lalitpur 003 Mahroni	52-Gonda 001 Gonda 002 Colonelganj 003 Tarabganj 004 Mankapur	65-Chandauli 001 Sakaldiha 002 Chandauli 003 Chakia
10-Gautam Buddha Nagar 001 Dadri 002 Gautam Buddha Nagar 003 Jewar	24-Hardoi 001 Shahabad 002 Sawayajpur 003 Hardoi 004 Bilgram 005 Sandila	37-Hamirpur 001 Hamirpur 002 Rath 003 <i>Sarila</i> 004 Maudaha	53-Siddharthnagar 001 Shohratgarh 002 Naugarh 003 Bansi 004 Itwa 005 Domariyaganj	66-Varanasi 001 Pindra 002 Varanasi
11-Bulandshahr 001 Sikandrabad 002 Bulandshahr 003 Siana 004 Anupshahr 005 Debai 006 Shikarpur 007 Khurja	25-Unnao 001 Safipur 002 Hasanganj 003 Unnao 004 Purwa 005 Bighapur	38-Mahoba 001 Kulpahar 002 Charkhari 003 Mahoba	54-Basti 001 Bhanpur 002 Harraiya 003 Basti 004 <i>Rudhauri</i>	67-Sant Ravidas Nagar (Bhadohi) 001 Bhadohi 002 Gyanpur 003 <i>Aurai</i>
12-Aligarh 001 Khair 002 Gabhana 003 Atrauli 004 Koil 005 Iglas	26-Lucknow 001 Malihabad 002 Bakshi Ka Talab 003 Lucknow 004 Mohanlalganj	39-Banda 001 Banda 002 Baberu 003 Atarra 004 Naraini	55-Sant Kabir Nagar 001 Mehdawal 002 Khalilabad 003 Dhanghata	68-Mirzapur 001 Mirzapur 002 Lalganj 003 Marihan 004 Chunar
13-Mahamaya Nagar 001 Sasni 002 Sikandra Rao 003 Hathras 004 Sadabad	27-Rae Bareilly 001 Maharajganj 002 Tiloi 003 Rae Bareilly 004 Lalganj 005 Dalmau 006 Unchahar 007 Salon	40-Chitrakoot 001 Karwi 002 Mau	56-Maharajganj 001 Nautanwa 002 Nichloul 003 Pharenda 004 Maharajganj	69-Sonbhadra 001 Ghorawal 002 Robertsganj 003 Dudhi
14-Mathura 001 Chhata 002 Mat 003 <i>Mahavan</i> 004 Mathura	42-Pratapgarh 001 Lalganj 002 Kunda 003 Pratapgarh 004 Patti 005 <i>Raniganj</i>	41-Fatehpur 001 Bindki 002 Fatehpur 003 Khaga	57-Gorakhpur 001 Campierganj 002 Sahjanwa 003 Gorakhpur	70-Etah 001 Aliganj 002 Etah 003 Jalesar
	43-Kaushambi 001 Sirathu 002 Manjhanpur 003 Chail			71-Kanshiram Nagar 001 Kasganj 002 <i>Sahawar</i> 003 Patiyali

UTTAR PRADESH ADMINISTRATIVE DIVISIONS 2011



BOUNDARIES:

- INTERNATIONAL.....
- STATE.....
- DISTRICT.....
- TAHSIL.....

HEADQUARTERS:

- STATE.....★
- DISTRICT.....◎
- TAHSIL.....●

- JPN - JYOTIBA PHULE NAGAR
- GBN - GAUTAM BUDDHA NAGAR
- KRN - KANSHIRAM NAGAR
- AMB - AMBEDKAR NAGAR
- SID - SIDDHARTH NAGAR
- SKN - SANT KABIR NAGAR
- KUS - KUSHINAGAR
- SRNB - SANT RAVIDAS NAGAR (BHADOHI)

- | | |
|---------------------|-------------------------|
| 1 - Chandausi | 12 - Chauri Chaura |
| 2 - Garhmukteshwar | 13 - Tamkui Raj |
| 3 - Sikandra Rao | 14 - Bhatpar Rani |
| 4 - Bakshi Ka Talab | 15 - Nizamabad |
| 5 - Chakamagar | 16 - Ghosi |
| 6 - Ramsanehighat | 17 - Madhuban |
| 7 - Sirauli Gauspur | 18 - (Maunath Bhanjan) |
| 8 - Sohawal | 19 - Muhammadabad Gohna |
| 9 - Domariyaganj | 20 - Belthara Road |
| 10 - Shohratgarh | 21 - Sikanderpur |
| 11 - Campiarganj | 22 - Mohammadabad |

Where the district name differs from its headquarters name, the latter is given within brackets.

01-Pashchim Champaran

001 Sidhaw
002 Ramnagar
003 Gaunaha
004 Mainatanr
005 Narkatiaganj
006 Lauriya
007 Bagaha
008 Piprasi
009 Madhubani
010 Bhitaha
011 Thakrahan
012 Jogapatti
013 Chanpatia
014 Sikta
015 Majhauia
016 Bettiah
017 Bairia
018 Nautan

02-Purba Champaran

001 Raxaul
002 Adapur
003 Ramgarhwa
004 Sugauli
005 Banjaria
006 Narkatia
007 Bankatwa
008 Ghorasahan
009 Dhaka
010 Chirai
011 Motihari
012 Turkaulia
013 Harsidhi
014 Paharpur
015 Areraj
016 Sangrampur
017 Kesaria
018 Kalyanpur
019 Kotwa
020 Piprakothi
021 Chakia(Pipra)
022 Pakri Dayal
023 Patahi
024 Phenhara
025 Madhuban
026 Tetaria
027 Mehsi

03-Sheohar

001 Purnahiya
002 Piprarhi
003 Sheohar
004 Dumri Katsari
005 Tariani Chowk

04-Sitamarhi

001 Bairgania
002 Suppi
003 Majorganj
004 Sonbarsa
005 Parihar
006 Sursand
007 Bathnaha
008 Riga
009 Parsauni
010 Belsand
011 Runisaidpur
012 Dumra
013 Bajpatti
014 Charaut
015 Pupri
016 Nanpur
017 Bokhara

05-Madhubani

001 Madhwapur
002 Harlakhi
003 Basopatti
004 Jainagar
005 Ladania
006 Laukaha
007 Laukahi
008 Phulparas
009 Babubarhi
010 Khajauli
011 Kaluahi
012 Benipatti
013 Bisfi
014 Madhubani
015 Pandaul
016 Rajnagar
017 Andhratharhi
018 Jhanjharpur
019 Ghoghardiha
020 Lakhnaur
021 Madhepur

06-Supaul

001 Nirmali
002 Basantpur
003 Chhatapur
004 Pratapganj
005 Raghopur
006 Saraigarh Bhaptiyahi
007 Kishanpur
008 Marauna
009 Supaul
010 Pipra
011 Tribeniganj

07-Araria

001 Narpatganj
002 Forbesganj
003 Bhargama
004 Raniganj
005 Araria
006 Kursakatta
007 Sikti
008 Palasi
009 Jokihat

08-Kishanganj

001 Terhagachh
002 Dighalbank
003 Thakurganj
004 Pothia
005 Bahadurganj
006 Kochadhamin
007 Kishanganj

09-Purnia

001 Banmankhi
002 Barhara
003 Bhawanipur
004 Rupauli
005 Dhamdaha
006 Krityanand Nagar
007 Purnia East
008 Kasba
009 Srinagar
010 Jalalgarh
011 Amour
012 Baisa
013 Baisi
014 Dagarua

10-Katihar

001 Falka
002 Korha
003 Hasanganj
004 Kadwa
005 Balrampur
006 Barsoi
007 Azamnagar
008 Pranpur
009 Dandkhora
010 katihar
011 Mansahi
012 Barari
013 Sameli
014 Kursela
015 Manihari
016 Amdabad

11-Madhepura

001 Gamharia

002 Singheshwar
003 Ghailarh
004 Madhepura
005 Shankarpur
006 Kumarkhand
007 Murliganj
008 Gwalpara
009 Bihariganj
010 Kishanganj
011 Puraini
012 Alamnagar
013 Chausa

12-Saharsa

001 Nauhatta
002 Satar Kataiya
003 Mahishi
004 Kahara
005 Saur Bazar
006 Patarghat
007 Sonbarsa
008 Simri Bakhtiarpur
009 Salkhua
010 Banma Itahri

13-Darbhanga

001 Jale
002 Singhwara
003 Keotiranway
004 Darbhanga
005 Manigachhi
006 Tardih
007 Alinagar
008 Benipur
009 Bahadurpur
010 Hanumannagar
011 Hayaghat
012 Baheri
013 Biraul
014 Ghanshyampur
015 Kiratpur
016 Gora Bauram
017 Kusheshwar Asthan
018 Kusheshwar Asthan
Purbi

14-Muzaffarpur

001 Sahebganj
002 Baruraj (Motipur)
003 Paroo
004 Saraiya
005 Marwan
006 Kanti
007 Minapur
008 Bochaha
009 Aurai
010 Katra

011 Gaighat
012 Bandra
013 Dholi (Moraul)
014 Musahri
015 Kurhani
016 Sakra

15-Gopalganj

001 Katiya
002 Bijaiapur
003 Bhorey
004 Pach Deuri
005 Kuchaikote
006 Phulwaria
007 Hathua
008 Uchkagaon
009 Thawe
010 Gopalganj
011 Manjha
012 Barauli
013 Sidhwalia
014 Baikunthpur

16-Siwan

001 Nautan
002 Siwan
003 Barharia
004 Goriakothe
005 Lakri Nabiganj
006 Basantpur
007 Bhagwanpur Hat
008 Maharajganj
009 Pachrukhi
010 Hussainganj
011 Ziradei
012 Mairwa
013 Guthani
014 Darauli
015 Andar
016 Raghunathpur
017 Hasanpura
018 Daraundha
019 Siswan

17-Saran

001 Mashrakh
002 Panapur
003 Taraiya
004 Ishupur
005 Baniapur
006 Lahladpur
007 Ekma
008 Manjhi
009 Jalalpur
010 Revelganj
011 Chapra
012 Nagra

013 Marhaura
014 Amnour
015 Maker
016 Parsa
017 Dariapur
018 Garkha
019 Dighwara
020 Sonapur

18-Vaishali

001 Vaishali
002 Paterhi Belsar
003 Lalganj
004 Bhagwanpur
005 Goraul
006 Chehra Kalan
007 Patepur
008 Mahua
009 Jandaha
010 Raja Pakar
011 Hajipur
012 Raghupur
013 Bidupur
014 Desri
015 Sahdai Buzurg
016 Mahnar

19-Samastipur

001 Kalyanpur
002 Warisnagar
003 Shivaji Nagar
004 Khanpur
005 Samastipur
006 Pusa
007 Tajpur
008 Morwa
009 Patori
010 Mohanpur
011 Mohiuddinagar
012 Sarairanjan
013 Vidyapati Nagar
014 Dalsinghsarai
015 Ujarpur
016 Bibhutpur
017 Rosera
018 Singhia
019 Hasanpur
020 Bithan

20-Begusarai

001 Khudabandpur
002 Chhorahi
003 Garhpura
004 Cheria Bariarpur
005 Bhagwanpur
006 Mansur Chak
007 Bachhwara
008 Teghra
009 Barauni
010 Birpur

011 Begusarai
012 Naokothi
013 Bakhri
014 Dandari
015 Sahebpur Kamal
016 Balia
017 Matihani
018 Shamho Akha Kurha

21-Khagaria

001 Alauli
002 Khagaria
003 Mansi
004 Chautham
005 Beldaur
006 Gogri
007 Parbatta

22-Bhagalpur

001 Narayanpur
002 Bihpur
003 Kharik
004 Naugachhia
005 Rangra Chowk
006 Gopalpur
007 Pirpainti
008 Colgong
009 Ismailpur
010 Sabour
011 Nathnagar
012 Sultanganj
013 Shahkund
014 Goradih
015 Jagdishpur
016 Sonhaura

23-Banka

001 Shambhuganj
002 Amarpur
003 Rajaun
004 Dhuraiya
005 Barahat
006 Banka
007 Phulidumar
008 Belhar
009 Chanan
010 Katoria
011 Bausi

24-Munger

001 Munger
002 Bariarpur
003 Jamalpur
004 Dharhara
005 Kharagpur
006 Asarganj
007 Tarapur
008 Tetiha Bambor
009 Sangrampur

25-Lakhisarai

001 Barahiya
002 Pipariya
003 Surajgarha
004 Lakhisarai
005 Chanan
006 Ramgarh Chowk
007 Halsi

26-Sheikhpura

001 Barbigaha
002 Sheikhopur Sarai
003 Sheikhpura
004 Ghat Kusumbha
005 Chewara
006 Ariari

27-Nalanda

001 Karai Parsurai
002 Nagar Nausa
003 Harnaut
004 Chandhi
005 Rahui
006 Bind
007 Sarmera
008 Asthawan
009 Bihar
010 Noorsarai
011 Tharthari
012 Parbalpur
013 Hilsa
014 Ekangarsarai
015 Islampur
016 Ben
017 Rajgir
018 Silao
019 Giriak
020 Katrisarai

28-Patna

001 Maner
002 Dinapur-Cum-Khagaul
003 Patna Rural
004 Sampatchak
005 Phulwari
006 Bihta
007 Naubatpur
008 Bikram
009 Dulhin Bazar
010 Paliganj
011 Masaurhi
012 Dhanarua
013 Punpun
014 Fatwah
015 Daniawan
016 Khusrupur
017 Bakhtiarpur
018 Athmalgola
019 Belchhi

020 Barh
021 Pandarak
022 Ghoswari
023 Mokameh

29-Bhojpur

001 Shahpur
002 Arrah
003 Barhara
004 Koilwar
005 Sandesh
006 Udwant Nagar
007 Behea
008 Jagdishpur
009 Piro
010 Charpokhari
011 Garhani
012 Agiaon
013 Tarari
014 Sahar

30-Buxar

001 Simri
002 Chakki
003 Barhampur
004 Chaugain
005 Kesath
006 Dumraon
007 Buxar
008 Chausa
009 Rajpur
010 Itarhi
011 Nawanagar

31-Kaimur (Bhabua)

001 Ramgarh
002 Nuaon
003 Kudra
004 Mohania
005 Durgawati
006 Chand
007 Chainpur
008 Bhabua
009 Rampur
010 Bhagwanpur
011 Adhaura

32-Rohtas

001 Kochas
002 Dinara
003 Dawath
004 Suryapura
005 Bikramganj
006 Karakat
007 Nasriganj
008 Rajpur
009 Sanjhauli
010 Nokha
011 Kargahar

012 Chenari
013 Nauhatta
014 Sheosagar
015 Sasaram
016 Akorhi Gola
017 Dehri
018 Tilouthu
019 Rohtas

33-Aurangabad

001 Daudnagar
002 Haspura
003 Goh
004 Rafiganj
005 Obra
006 Aurangabad
007 Barun
008 Nabinagar
009 Kutumba
010 Deo
011 Madanpur

34-Gaya

001 Konch
002 Tikari
003 Belaganj
004 Khizirsarai
005 Neem Chak Bathani
006 Muhra
007 Atri
008 Manpur
009 Gaya Town
010 Paraiya
011 Guraru
012 Gurua
013 Amas
014 Banke Bazar
015 Imamganj
016 Dumaria
017 Sherghati
018 Dobhi
019 Bodh Gaya
020 Tan Kuppa
021 Wazirganj
022 Fatehpur
023 Mohanpur
024 Barachatti

35-Nawada

001 Nardiganj
002 Nawada
003 Warisliganj
004 Kashi Chak
005 Pakribarawan
006 Kawakol
007 Roh
008 Gobindpur
009 Akbarpur
010 Hisua

011 Narhat
012 Meskaur
013 Sirdala
014 Rajauli

36-Jamui

001 Islamnagar Aliganj

002 Sikandra
003 Jamui
004 Barhat
005 Lakshmipur
006 Jhajha
007 Gidhaur

008 Khaira
009 Sono
010 Chakai

37-Jehanabad

001 Ratni Faridpur

002 Jehanabad
003 Kako
004 Modanganj
005 Ghoshi
006 Makhdumpur
007 Hulasganj

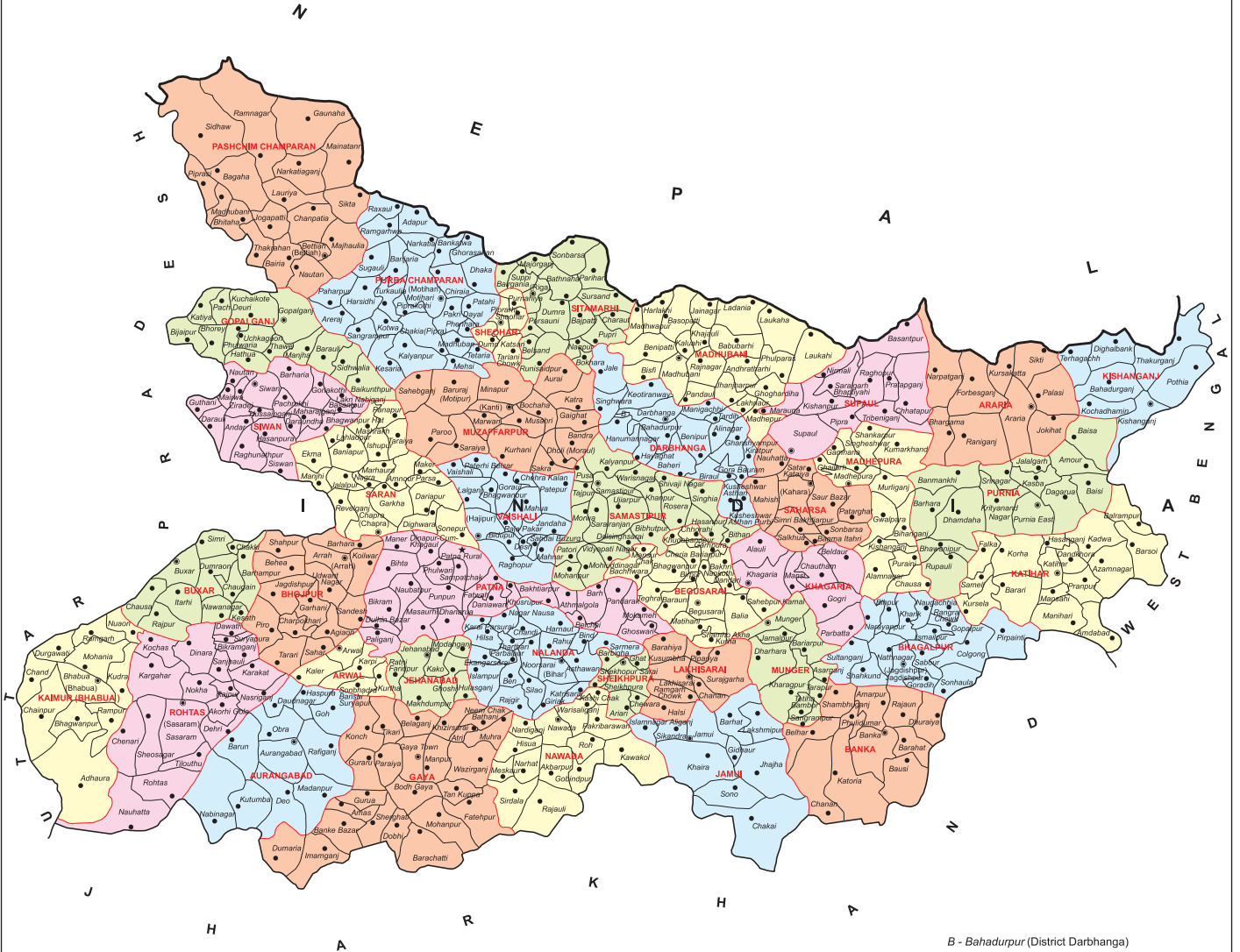
38-Arwal

001 Arwal
002 Kaler
003 Karpi
004 Sonbhadra Banshi
Suryapur
005 Kurtha



BIHAR ADMINISTRATIVE DIVISIONS 2011

KILOMETRES



B - Bahadurpur (District Darbhanga)

BOUNDARIES:

- INTERNATIONAL.....
- STATE.....
- DISTRICT.....
- C.D.BLOCK.....

HEADQUARTERS:

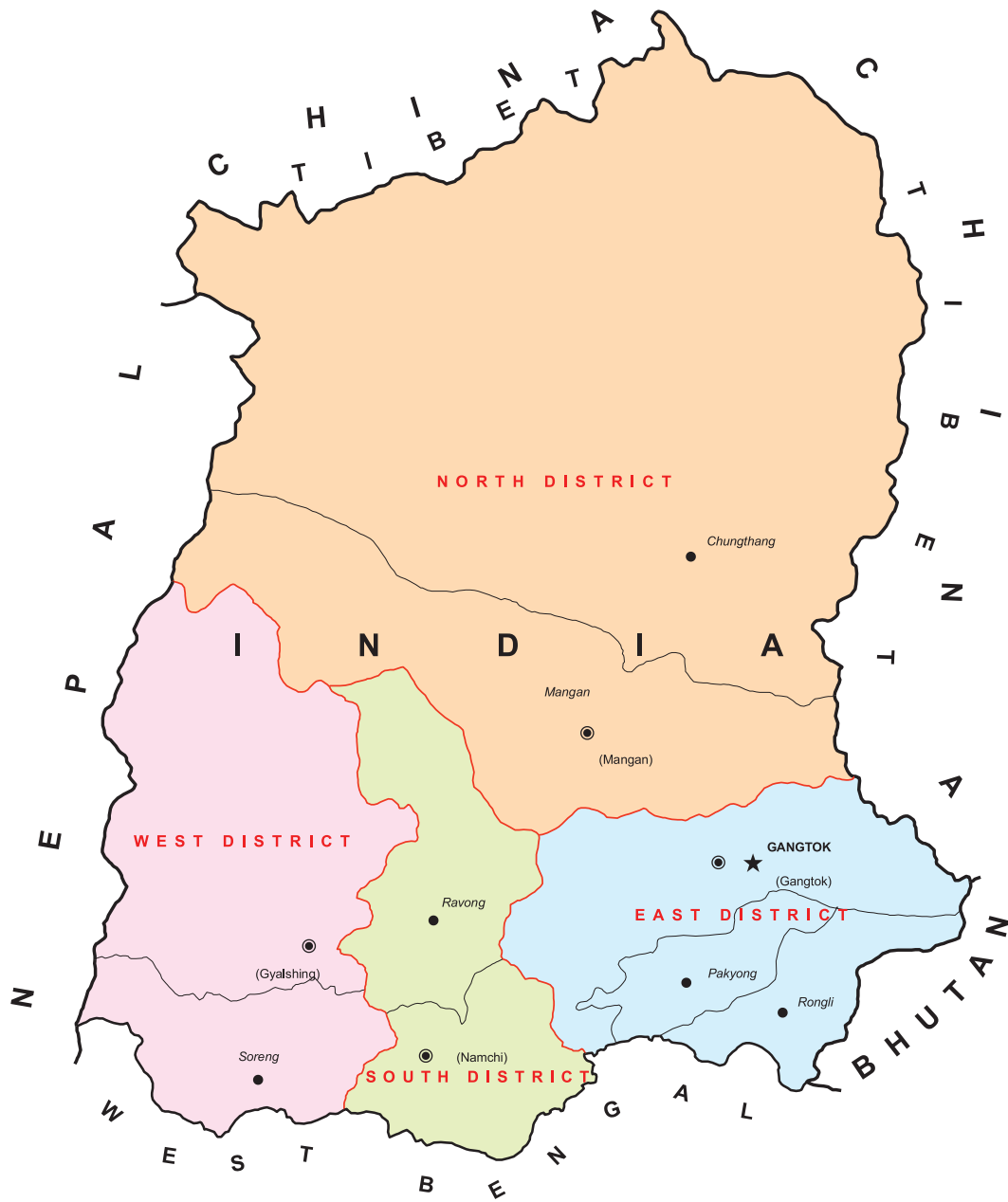
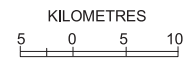
- STATE.....★
- DISTRICT.....◎
- C.D.BLOCK.....●

Where the district name differs from its headquarters name, the latter is given within brackets.

01-North District	02-West District	03-South District	04-East District
001 Chungthang 002 Mangan	001 Gyalshing 002 Soreng	001 Namchi 002 Ravong	001 Gangtok 002 Pakyong 003 Rongli



SIKKIM ADMINISTRATIVE DIVISIONS 2011



BOUNDARIES:

- INTERNATIONAL.....
- STATE.....
- DISTRICT.....
- SUB-DIVISION.....

HEADQUARTERS:

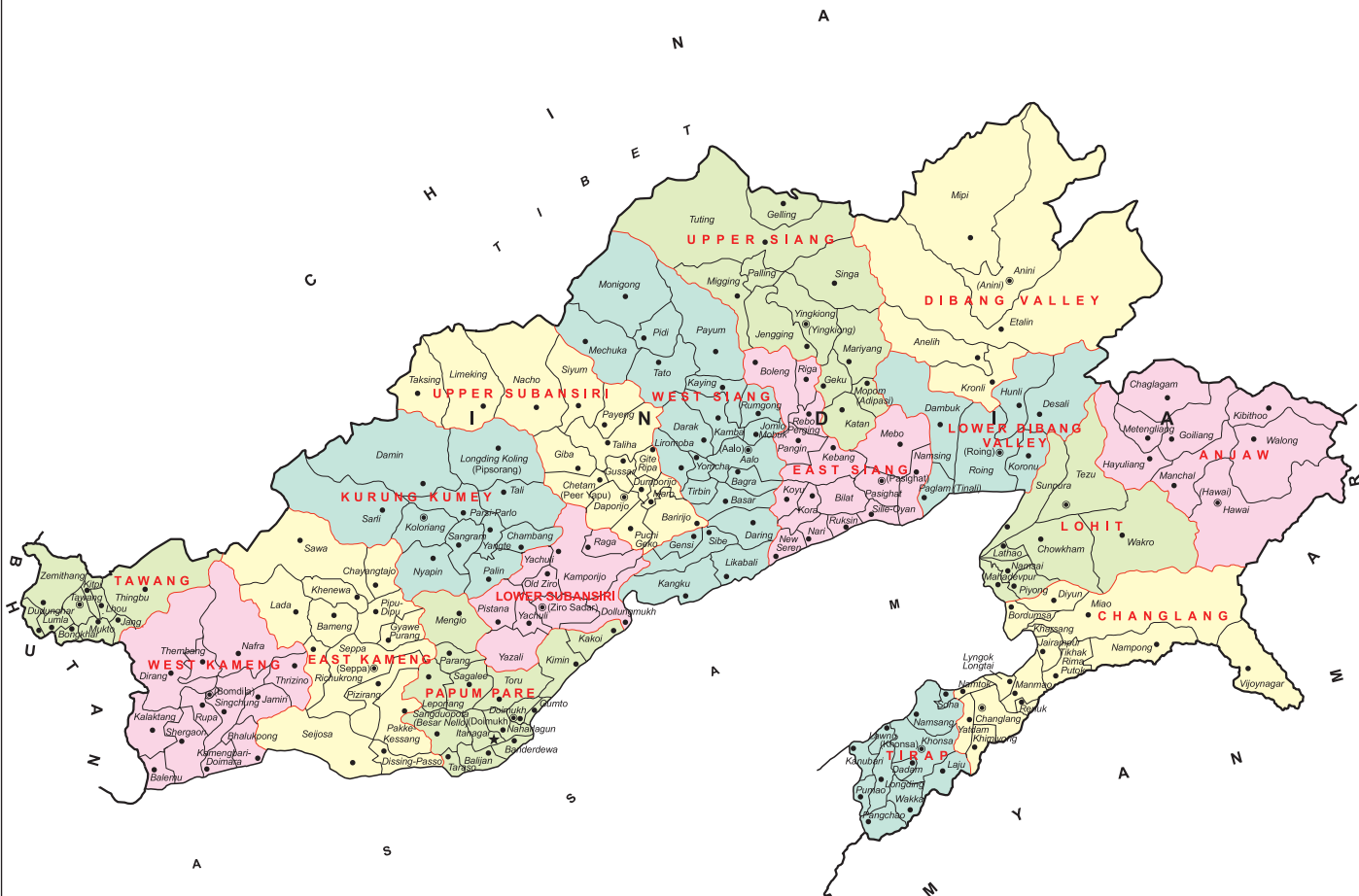
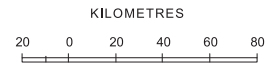
- STATE.....★
- DISTRICT.....◎
- SUB-DIVISION.....●

Where the district name differs from its headquarters name, the latter is given within brackets.

The sub-divisional headquarters of Gyalshing, Namchi, Gangtok and Mangan are also the district headquarters.

01-Tawang	002 Banderdawa	012 Yomcha	003 Changlang	007 Chambang
001 Zemithang	003 Sangdupota (Besar Nello)	013 Aalo	004 Namtok	008 Gangte
002 Lumla	004 Taraso	014 Tirbin	005 Manmao	009 Tarak-Lengdi
003 Dudunghar	005 Itanagar	015 Basar	006 Renuk	010 Sarli
004 Tawang	006 Naharlagun	016 Daring	007 Lyngok-Longtoi	011 Parsi-Parlo
005 Kitpi	007 Doimukh	017 Gensi	008 Nampong	012 Damin
006 Jang	008 Gumto	018 Sibe	009 Tikhak Rima Putok	013 Longding Koling (Pipsorang)
007 Lhou	009 Toru	019 Likabali	010 Jairampur	014 Tali
008 Mukto	010 Sagalee	020 Kangku	011 Vijoyngagar	
009 Bongkhar	011 Parang	021 Bagra	012 Miao	
010 Thingbu	012 Leporiang		013 Kharsang	
	013 Mengio	07-East Siang	014 Diyun	
	014 Kimin	001 Boleng	015 Bordumsa	
02-West Kameng	015 Kakoi	002 Riga		13-Dibang Valley
001 Dirang		003 Pangin		001 Mipi
002 Thembang	05-Upper Subansiri	004 Kebang	10-Tirap	002 Anini
003 Nafra	001 Taksing	005 Rebo-Perging	001 Namsang	003 Etalin
004 Bomdila	002 Limeking	006 Koyu	002 Soha	004 Anelih
005 Kalaktag	003 Nacho	007 Kora	003 Khonsa	005 Kronli (Arzoo)
006 Shergaon	004 Siyum	008 Nari	004 Dadam	
007 Rupa	005 Taliha	009 New Seren	005 Kanubari	14-Lower Dibang Valley
008 Singchung	006 Payeng	010 Bilat	006 Lawnu	001 Hunli
009 Jamiri	007 Giba	011 Ruksin	007 Longding	002 Desali
010 Thrizino	008 Chetam (Peer Yapu)	012 Sille-Oyan	008 Pumao	003 Roing
011 Bhalukpong	009 Daporijo	013 Pasighat	009 Pangchao	004 Dambuk
012 Kamengbari-Doimara	010 Puchi Geko	014 Mebo	010 Wakka	005 Paglam (Tinali)
	011 Dumporijo	015 Namsing	011 Laju	006 Koronu
	012 Gussar			
03-Balemu	013 Gite-Ripa	08-Upper Siang	11-Lower Subansiri	15-Lohit
03-East Kameng	014 Baririjo	001 Tuting	001 Ziro (Sadar)	001 Sunpura
001 Seijosa	015 Maro	002 Migging	002 Old Ziro	002 Tezu
002 Dissing-Passo		003 Palling	003 Yachuli	003 Wakro
003 Pakke-Kessang	06-West Siang	004 Gelling	004 Yazali	004 Chowkham
004 Pizirang (Veo)	001 Mechuka	005 Singa	005 Pistana	005 Namsai
005 Richukrong	002 Monigong	006 Yingkiang	006 Kamporijo	006 Lathao
006 Seppa	003 Pidi	007 Jengging	007 Dollungmukh	007 Piyong
007 Lada	004 Payum	008 Geku	008 Raga	008 Mahadevpur
008 Bameng	005 Tato	009 Mariyang		
009 Pipu-Dipu	006 Kaying	010 Mopom (Adipasi)	12-Kurung Kumey	16-Anjaw
010 Gyawe Purang	007 Darak	011 Katan	001 Palin	001 Hayuliang
011 Khenewa	008 Kamba		002 Yangte	002 Manchal
012 Chayangtajo	009 Rungong	09-Changlang	003 Sangram	003 Goliang
013 Sawa	010 Jomlo Mobuk	001 Khimiyong	004 Nyapin	004 Chaglagam
	011 Liromoba	002 Yatdam	005 Phassang	005 Metengliang
04-Papum Pare			006 Koloriang	006 Kibithoo
001 Balijan				007 Walong
				008 Hawaii

ARUNACHAL PRADESH ADMINISTRATIVE DIVISIONS 2011



BOUNDARIES:

- INTERNATIONAL.....
- STATE.....
- DISTRICT.....
- CIRCLE.....

HEADQUARTERS:

- STATE.....★
- DISTRICT.....●
- CIRCLE.....●

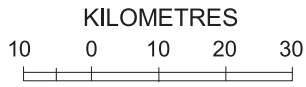
1. The boundary of newly created circle Phassang, Tarak-lengdi, Gangte under Kurung Kumey District could not be drawn due to technical difficulty.

Where the district/circle name differs from its headquarters name, the latter is given within brackets.

01-Mon	03-Zunheboto	012 Chukitong	07-Tuensang	002 Amahator
001 Naginimora	001 V.K.		001 Noksen	003 Kiphire Sadar
002 Tizit	002 Akuluto	05-Dimapur	002 Chare	004 Kiusam
003 Hunta	003 Suruhuto	001 Niuland	003 Longkhim	005 Sitimi
004 Shangnyu	004 Asuto	002 <i>Aquqmaqua</i>	004 Tuensang Sadar	006 Longmatra
005 Mon Sadar	005 Aghunoto	003 Kuhoboto	005 <i>Ngoungchung</i>	007 Pungro
006 Wakching	006 Zunheboto Sadar	004 Nihokhu	006 <i>Sangsangnyu</i>	008 <i>Khongsa</i>
007 Aboi	007 Atoizu	005 Dimapur Sadar	007 <i>Sotokur</i>	
008 Longshen	008 <i>Akuhaito</i>	006 Chumukedima	008 Noklak	10-Kohima
009 Phomching	009 Pughoboto	007 Dhansiripar	009 <i>Chingmei</i>	001 Tseminyu
010 Chen	010 Ghathashi	008 Medziphema	010 <i>Nokhu</i>	002 <i>Tsogin</i>
011 Angjangyang	011 Satakha		011 Panso	003 Chiephobozou
012 Mopong	012 <i>Saptiqa</i>	06-Phek	012 Shamator	004 <i>Botsa</i>
013 Tobu	013 Satoi	001 Sekruzuz	013 Tsurungto	005 Kezocha
014 Monyakshu		002 Phek Sadar	014 Chessore	006 Jakhama
02-Mokokchung	04-Wokha	003 <i>Khuza</i>	015 <i>Mangko</i>	007 Kohima Sadar
001 Longchem	001 Changpang	004 Meluri	016 Thonoknyu	008 Sechu-Zubza
002 Alongkima	002 Aitepyong	005 <i>Phor</i>	08-Longleng	
003 Tuli	003 Bhandari	006 Phokhungri	001 Tamlu	11-Peren
004 Changtongya	004 Baghty	007 Chozuba	002 <i>Namsang</i>	001 Padi (Ngwalwa)
005 Chuchuyimlang	005 Sungro	008 Chetheba	003 Yongnyah	002 Jalukie
006 Kubolong	006 Sanis	009 Sakraba	004 Longleng	003 Athibung
007 Mangkolemba	007 Lotsu	010 Pfutsero	005 <i>Sakshi</i>	004 <i>Kebai Khelma</i>
008 <i>Merangmen</i>	008 Ralan	011 <i>Zuketsa</i>	09-Kiphire	005 Nsong
009 Ongpangkong	009 Wozhuro	012 Khezhakeno	001 Seyochung	006 Tening
	010 Wokha Sadar	013 Chizami		007 Peren
	011 <i>Englan</i>	014 <i>Razieba</i>		

2011

NAGALAND
ADMINISTRATIVE DIVISIONS 2011



BOUNDARIES:

- INTERNATIONAL.....
- STATE/U.T.....
- DISTRICT.....
- CIRCLE.....

HEADQUARTERS:

- STATE/U.T..... ★
- DISTRICT..... ●
- CIRCLE..... ●

1.The boundary of newly created circle 'Merangmen' under Mokokchung District could not be drawn due to technical difficulty.
2.The boundary of newly created circle 'Aquqhnaqua' under Dimapur District could not be drawn due to technical difficulty.

Where the district/circle name differs from its headquarters name, the latter is given within brackets.

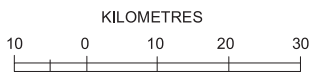
01-Senapati	003 Tamenglong 004 Nungba	002 Bishnupur 003 Moirang	003 Lamphelpat 004 Wangoi	002 Ukhurl Central 003 Kamjong-Chassad 004 Phungyar-Phaisat 005 Ukhurl South
001 Mao-Maram 002 Paomata 003 Purul 004 Sadar Hills West 005 Saitu-Gamphazol 006 Sadar Hills East	03-Churachandpur	05-Thoubal	07-Imphal East	
	001 Tipaimukh 002 Thanlon 003 Churachandpur North 004 Churachandpur 005 Singngat	001 Lilong 002 Thoubal 003 Kakching	001 Jiribam 002 Sawombung 003 Porompat 004 Keirao Bitra	
02-Tamenglong	04-Bishnupur	06-Imphal West	08-Ukhrul	09-Chandel
001 Tamenglong West 002 Tamenglong North	001 Nambol	001 Lamshang 002 Patsoi	001 Ukhurl North	001 Machi 002 Tengnoupal 003 Chandel 004 Chakpikarong



2011

MANIPUR

ADMINISTRATIVE DIVISIONS 2011

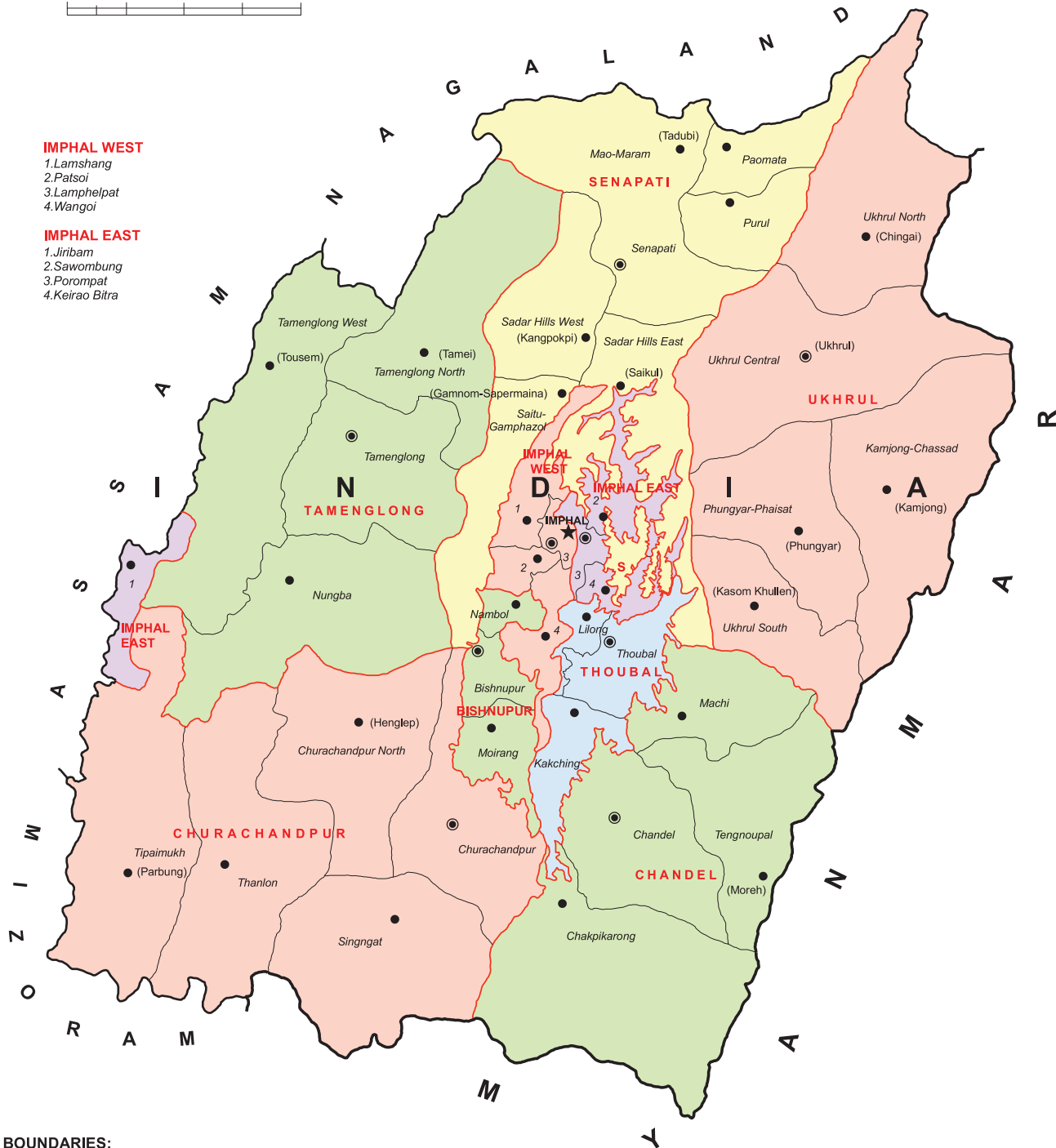


IMPHAL WEST

- 1.Lamshang
- 2.Patsoi
- 3.Lamphelpat
- 4.Wangoi

IMPHAL EAST

- 1.Jiribam
- 2.Sawombung
- 3.Porompat
- 4.Keirao Bitra



BOUNDARIES:

- INTERNATIONAL.....
- STATE.....
- DISTRICT.....
- SUB-DIVISION.....

HEADQUARTERS:

- STATE.....★
- DISTRICT.....◎
- SUB-DIVISION.....●

S - SENAPATI

Where the district/sub-division name differs from its headquarters name, the latter is given within brackets.

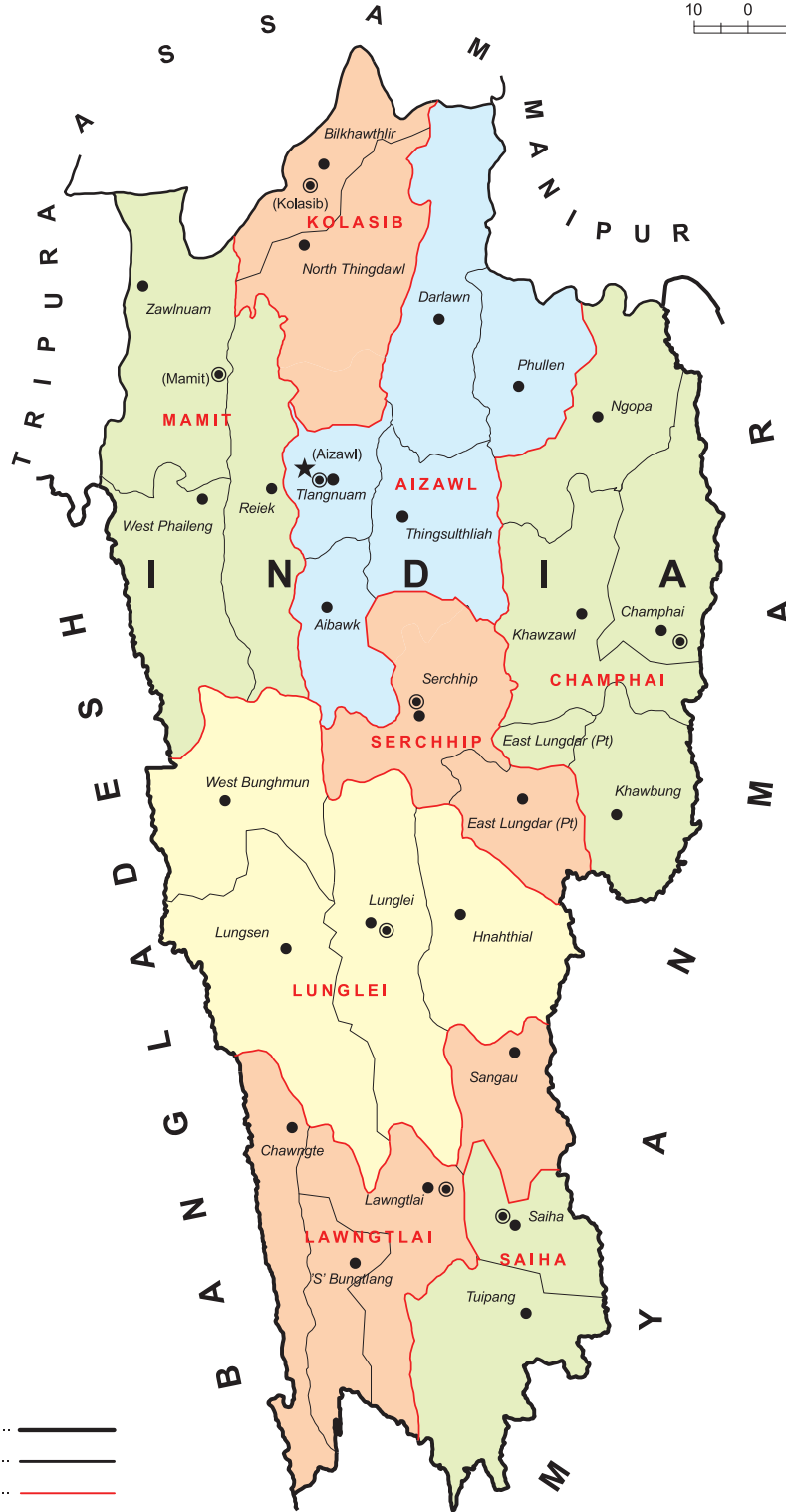
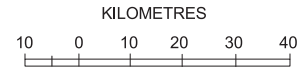
The sub-divisional headquarters Tamenglong,Lamphelpat,Porompat,Ukhrul,Chandel,Bishnupur,Churachandpur and Thoubal are located within the district headquarters.

<p>01-Mamit</p> <p>001 Zawnuam 002 West Phaileng 003 Reiek</p>	<p>03-Aizawl</p> <p>001 Darlawn 002 Phullen 003 Aibawk 004 Tlangnuam 005 Thingsulthiah</p>	<p>002 Khawzawl 003 <i>Champhai</i> 004 Khawbung 005 East Lungdar (Part)</p>	<p>06-Lunglei</p> <p>001 West Bunglei 002 Lungsen 003 Lunglei 004 Hnahthial</p>	<p>002 Lawngtlai 003 <i>S. Bunglei</i> 004 Sangau</p>
<p>02-Kolasib</p> <p>001 North Thingdawl 002 <i>Bilkhawthlir</i></p>	<p>04-Champhai</p> <p>001 Ngopa</p>	<p>05-Serchhip</p> <p>001 Serchhip 002 East Lungdar (Part)</p>	<p>07-Lawngtlai</p> <p>001 Chawngte</p>	<p>08-Saiha</p> <p>001 Tuipang 002 <i>Saiha</i></p>



2011

MIZORAM ADMINISTRATIVE DIVISIONS 2011



BOUNDARIES:

- INTERNATIONAL.....
- STATE.....
- DISTRICT.....
- R.D.BLOCK.....

HEADQUARTERS:

- STATE.....
- DISTRICT.....
- R.D.BLOCK.....

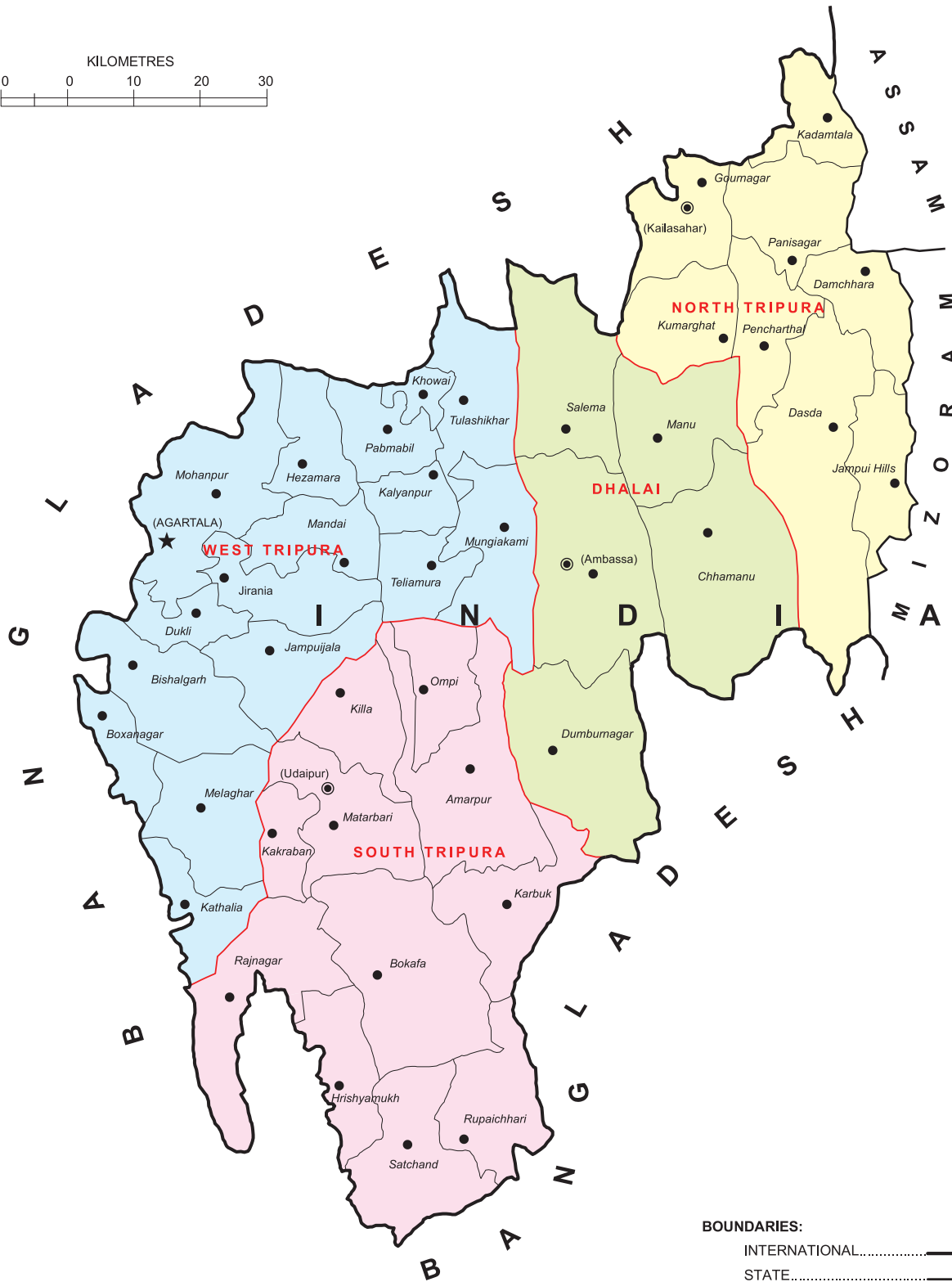
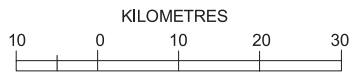
Where the district/R.D.block name differs from its headquarters name, the latter is given within brackets.

01-West Tripura		02-South Tripura		03-Dhalai		04-North Tripura	
001 Mohanpur	008 Mungiakami	001 Killa	009 Karbuk	001 Salema	001 Gournagar	001 Gournagar	
002 Hezamara	009 Mandai	002 Amarapur	010 Rupaichhari	002 Manu	002 Kadamtala	002 Kadamtala	
003 Pabmabil	010 Jirania	003 Ompi	011 Satchand	003 Ambassa	003 Panisagar	003 Panisagar	
004 Khowai	011 Dukli	004 Matarbari		004 Chhamanu	004 Damchhara	004 Damchhara	
005 Tulashikhar	012 Jampuijala	005 Kakraban		005 Dumburnagar	005 Pencharthal	005 Pencharthal	
006 Kalyanpur	013 Bishalgarh	006 Rajnagar			006 Kumarghat	006 Kumarghat	
007 Teliamura	014 Boxanagar	007 Hrishyamukh			007 Dasda	007 Dasda	
	015 Melaghar	008 Bokafa			008 Jampui Hills	008 Jampui Hills	
	016 Kathalia						



2011

TRIPURA ADMINISTRATIVE DIVISIONS 2011




BOUNDARIES:
 INTERNATIONAL.....
 STATE.....
 DISTRICT.....
 DEVELOPMENT BLOCK.....

HEADQUARTERS:
 STATE.....★
 DISTRICT.....◎
 DEVELOPMENT BLOCK.....●

Where the district name differs from its headquarters name, the latter is given within brackets.

01-West Garo Hills	002 Dambo Rongjeng	04-West Khasi Hills	002 <i>Jirang</i>	006 Mawsynram
001 Selsella	003 <i>Kharkutta</i>	001 Mawshynrut	003 Umsning	007 Shella Bholaganj
002 Dadenggiri	004 Songsak	002 Nongstoin		008 Pynursla
003 Tikrikilla	005 Samanda	003 <i>Mawthadraishan</i>		
004 Rongram		004 Mairang	06-East Khasi Hills	07-Jaintia Hills
005 Betasing		005 Ranikor	001 Mawphlang	001 Thadlaskein
006 Zikzak	03-South Garo Hills	006 Mawkyrwat	002 Myllem	002 Laskein
007 <i>Gambegre</i>	001 Chokpot		003 Mawryngkneng	003 Amlarem
008 Dalu	002 <i>Gasuapara</i>	05-Ri Bhoi	004 Mawkynew	004 Khliehriat
	003 Baghmara	001 Umling	005 <i>Khatarshmong Laitkroh</i>	005 <i>Saipung</i>
02-East Garo Hills	004 Rongara			
001 Resubelpara				



2011

MEGHALAYA ADMINISTRATIVE DIVISIONS 2011



BOUNDARIES:

- INTERNATIONAL.....
- STATE.....
- DISTRICT.....
- C.D.BLOCK.....

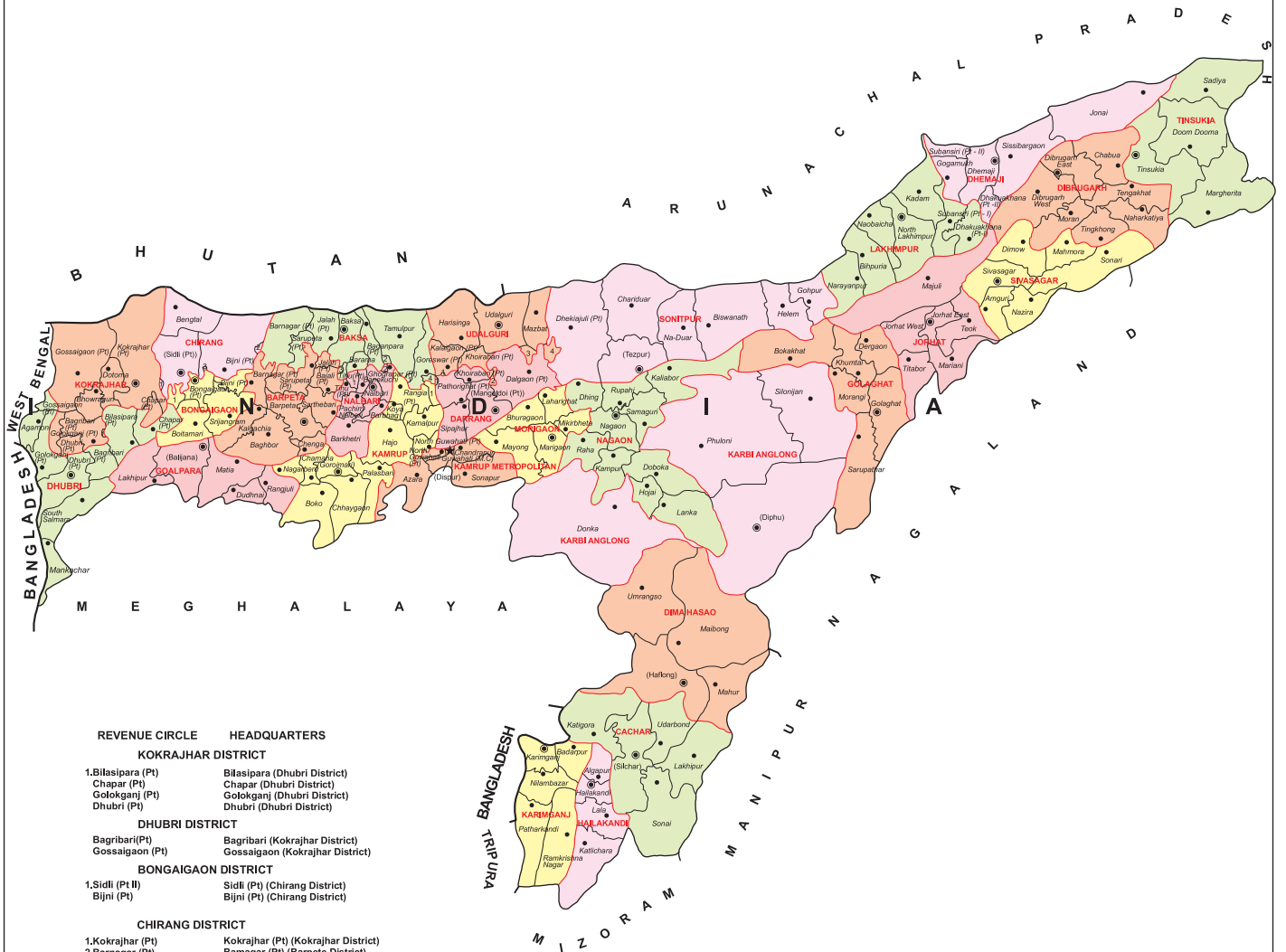
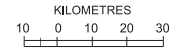
HEADQUARTERS:

- STATE..... ★
- DISTRICT..... ●
- C.D.BLOCK..... ●

Where the district/C.D.Blocks name differs from its headquarters name, the latter is given within brackets.

01-Kokrajhar	06-Nagaon	002 Dibrugarh East	004 Sonai	002 North Guwahati (Pt)
001 Gossaigaon (Pt)	001 Kaliabor	003 Chabua	005 Lakhipur	003 Guwahati (M. Corp.)
002 Bhowraguri	002 Samaguri	004 Tengakhat		004 Dispur
003 Dotoma	003 Rupahi	005 Moran	18-Karimganj	005 Sonapur
004 Kokrajhar (Pt)	004 Dhing	006 Tingkhong	001 Karimganj	006 Chandrapur
005 Golokganj (Pt)	005 Nagaon	007 Naharkatiya	002 Badarpur	
006 Dhubri (Pt)	006 Raha	12-Sivasagar	003 Nilambazar	24-Nalbari
007 Bagribari (Pt)	007 Kampur	001 Dimow	004 Patharkandi	001 Barama (Pt)
008 Bilasipara (Pt)	008 Hojai	002 Sivasagar	005 Ramkrishna Nagar	002 Tihu (Pt)
009 Chapar (Pt)	009 <i>Doboka</i>	003 Amguri		003 Pachim Nalbari
010 Lanka	010 Lanka	004 Nazira	19-Hailakandi	004 Barkhetri
		005 Sonari	001 Algapur	005 Barbhag
02-Dhubri	07-Sonitpur	006 Mahmora	002 Hailakandi	006 Nalbari
001 Gossaigaon (Pt)	001 Dhekiajuli (Pt)		003 Lala	007 <i>Banekuchi</i>
002 Agamoni	002 Chariduar	13-Jorhat	004 Katlichara	008 Ghograpar (Pt)
003 Golokganj (Pt)	003 Tezpur	001 Majuli		009 Baganpara (Pt)
004 Dhubri (Pt)	004 Na-Duar	002 Jorhat West	20-Bongaigaon	
005 Bagribari (Pt)	005 Biswanath	003 Jorhat East	001 Bongaigaon (Pt)	25-Baksa
006 Bilasipara (Pt)	006 Helem	004 Teok	002 Boitamari	001 Barnagar (Pt)
007 Chapar (Pt)	007 Gohpur	005 Titabor	003 Srijangram	002 Bajali (Pt)
008 South Salmara		006 <i>Mariani</i>	004 Bijni (Pt)	003 Sarupeta (Pt)
009 Mankachar			005 Sidli (Pt-II)	004 Jalah (Pt)
03-Goalpara	08-Lakhimpur	14-Golaghat		005 Goreswar (Pt)
001 Lakhipur	001 Narayanpur	001 Bokakhat	21-Chirang	006 Rangia (Pt)
002 Balijana	002 Bihpuria	002 Khumtai	001 Kokrajhar (Pt)	007 Barama (Pt)
003 Matia	003 Naobaicha	003 Dergaon	002 <i>Bengtal</i>	008 Tihu (Pt)
004 Dudhnai	004 Kadam	004 Golaghat	003 Sidli (Pt)	009 Ghograpar (Pt)
005 Rangjuli	005 North Lakhimpur	005 <i>Morangi</i>	004 Bongaigaon (Pt)	010 Baksa
	006 Dhakuakhana (Pt-I)	006 Sarupathar	005 Bijni (Pt)	011 <i>Baganpara (Pt)</i>
	007 Subansiri (Pt-I)		006 Barnagar (Pt)	012 Tamulpur
				013 Pathorighat (Pt)
04-Barpeta	09-Dhemaji	15-Karbi Anglong		
001 Barnagar (Pt)	001 Dhemaji	001 Donka	22-Kamrup	26-Darrang
002 Kalgachia	002 Sissibargaon	002 Diphu	001 Goreswar (Pt)	001 Khoirabari (Pt)
003 Baghbor	003 Jonai	003 Phuloni	002 Rangia (Pt)	002 Pathorighat (Pt)
004 <i>Chenga</i>	004 Dhakuakhana (Pt-II)	004 Silonijan	003 <i>Koya</i>	003 Sipajhar
005 Barpeta	005 Subansiri (Pt-II)		004 Kamalpur	004 Mangaldoi (Pt)
006 Sarthebari	006 <i>Gogamukh</i>	16-Dima Hasao	005 Hajo	005 Kalaigaon (Pt)
007 Bajali (Pt)		001 Umrangso	006 Chhaygaon	006 Dalgaon (Pt)
008 Sarupeta (Pt)	10-Tinsukia	002 Haflong	007 <i>Goroimari</i>	
009 Jalah (Pt)	001 Sadiya	003 Mahur	008 Chamaria	27-Udalguri
	002 Doom Dooma	004 Maibong	009 Nagarbera	001 Khoirabari (Pt)
05-Morigaon	003 Tinsukia		010 Boko	002 Pathorighat (Pt)
001 Mayong	004 Margherita	17-Cachar	011 Palasbari	003 Mangaldoi (Pt)
002 Bhuragaon		001 Katigora	012 North Guwahati (Pt)	004 Kalaigaon (Pt)
003 Laharighat	11-Dibrugarh	002 Silchar	23-Kamrup Metropolitan	005 Dalgaon (Pt)
004 Morigaon	001 Dibrugarh West	003 Udarbond	001 <i>Azara</i>	006 Harisinga
005 Mikirbheta				007 Udalguri
				008 Mazbat
				009 Dhekiajuli (Pt)

ASSAM ADMINISTRATIVE DIVISIONS 2011



REVENUE CIRCLE	HEADQUARTERS
KOKRAJHAR DISTRICT	
1. Bilasipara (Pt)	Bilasipara (Dhubri District)
Chapar (Pt)	Chapar (Dhubri District)
Golokganj (Pt)	Golokganj (Dhubri District)
Dhubri (Pt)	Dhubri (Dhubri District)
DHUBRI DISTRICT	
Bagribari (Pt)	Bagribari (Kokrajhar District)
Gossaigaon (Pt)	Gossaigaon (Kokrajhar District)
BONGAIGAON DISTRICT	
1. Sidli (Pt-II)	Sidli (Pt) (Chirang District)
Bijni (Pt)	Bijni (Pt) (Chirang District)
CHIRANG DISTRICT	
1. Kokrajhar (Pt)	Kokrajhar (Pt) (Kokrajhar District)
2. Barnagar (Pt)	Barnagar (Pt) (Barpeta District)
3. Bongaigaon (Pt)	Bongaigaon (Pt) (Bongaigaon District)
BARPETA DISTRICT	
Jalah (Pt)	Jalah (Pt) (Baksa District)
KAMRUP DISTRICT	
1. Goreswar (Pt)	Goreswar (Pt) (Baksa District)
North Guwahati (Pt)	North Guwahati (Kamrup Metropolitan District)
JORHAT DISTRICT	
Jorhat West	Jorhat East (Jorhat District)
KAMRUP METROPOLITAN DISTRICT	
Dispur	Guwahati (Kamrup Metropolitan District)
NALBARI DISTRICT	
1. Barama (Pt)	1. Barama (Baksa District)
2. Baganpara (Pt)	2. Baganpara (Baksa District)
DARRANG DISTRICT	
1. Kalaigaon (Pt)	1. Kalaigaon (Udalguri District)
UDALGURI DISTRICT	
1. Pathorighat (Pt)	1. Pathorighat (Darrang District)
2. Mangaldoi (Pt)	2. Mangaldoi (Darrang District)
3. Dalgaon (Pt)	3. Dalgaon (Darrang District)
4. Dhekiajuli (Pt)	4. Dhekiajuli (Sonitpur District)
Khoirabari (Pt)	Khoirabari (Darrang District)
BAKSA DISTRICT	
Sarupeta (Pt)	Sarupeta (Barpeta District)
Tihu (Pt)	Tihu (Nalbari District)
1. Rangia (Pt)	1. Rangia (Kamrup District)
2. Ghograpar (Pt)	2. Ghograpar (Nalbari District)
3. Bajali (Pt)	3. Bajali (Barpeta District)
4. Pahorighat (Pt)	4. Pahorighat (Darrang District)
DHEMAJI DISTRICT	
Subansiri (Pt-II)	Subansiri (Pt-I) (Lakhimpur District)
Dhakuakhana (Pt-II)	Dhakuakhana (Pt-I) (Lakhimpur District)

BOUNDARIES:
 INTERNATIONAL.....
 STATE.....
 DISTRICT.....
 REVENUE CIRCLE.....

HEADQUARTERS:
 STATE.....★
 DISTRICT.....●
 REVENUE CIRCLE.....●

Boundaries of part Revenue Circles of 1, Bilasipara(Pt) of Kokrajhar district, 1. Sidli (Pt-II) of Bongaigaon district, 1. Kokrajhar (Pt), 2. Barnagar (Pt) and 3. Bongaigaon (Pt) of Chirang district, 1. Bajali (Pt), 2. Rangia (Pt), 3. Ghograpar (Pt), and Jalah (Pt) 4. Pathorighat (Pt) of Baksa district, 1. Kalaigaon (Pt) of Darrang district, 1. Baganpara (Pt) of Nalbari district, 1. Pathorighat (Pt), 2. Mangaldoi (Pt) and 3. Dalgaon (Pt) of Udalguri district, 1. Gogamukh and Subansiri (Pt-II) of Dhemaji district and 1, North Guwahati of Kamrup Metropolitan district may be treated as notional.

Where the district name differs from its headquarters name, the latter is given within brackets.

01-Darjiling

001 Darjeeling Pulbazar
002 Rangli Rangliot
003 Kalimpong - I
004 Kalimpong - II
005 Gorubathan
006 Jorebunglow
Sukiapokhri
007 Mirik
008 Kurseong
009 Matigara
010 Naxalbari
011 Phansidewa
012 Kharibari

02-Jalpaiguri

001 Rajganj
002 Mal
003 Matiali
004 Nagrakata
005 Madarihata
006 Kalchini
007 Kumargram
008 Alipurduar - I
009 Alipurduar - II
010 Falakata
011 Dhupguri
012 Maynaguri
013 Jalpaiguri

03-Koch Bihar

001 Haldibari
002 Mekliganj
003 Mathabhanga - I
004 Mathabhanga - II
005 Cooch Behar - I
006 Cooch Behar - II
007 Tufanganj - I
008 Tufanganj - II
009 Dinhata - I
010 Dinhata - II
011 Sitai
012 Sitalkuchi

04-Uttar Dinajpur

001 Chopra
002 Islampur
003 Goalpokhar - I
004 Goalpokhar - II
005 Karandighi
006 Raiganj
007 Hemtabad
008 Kaliaganj
009 Itahar

05-Dakshin Dinajpur

001 Kushmundi
002 Gangarampur
003 Kumarganj
004 Hilli
005 Balurghat
006 Tapan
007 Bansihari
008 Harirampur

06-Maldah

001 Harischandrapur - I
002 Harischandrapur - II
003 Chanchal - I
004 Chanchal - II
005 Ratua - I
006 Ratua - II
007 Gazole
008 Bamangola

009 Habibpur
010 Maldah (Old)
011 English Bazar
012 Manikchak
013 Kaliachak - I
014 Kaliachak - II
015 Kaliachak - III

07-Murshidabad

001 Farakka
002 Samserganj
003 Suti - I
004 Suti - II
005 Raghunathganj - I
006 Raghunathganj - II
007 Lalgola
008 Sagardighi
009 Bhagwangola - I
010 Bhagwangola - II
011 Raninagar - II
012 Jalangi
013 Domkal
014 Raninagar - I
015 Murshidabad Jiaganj
016 Nabagram
017 Khargram
018 Kandi
019 Berhampore
020 Hariharpara
021 Nawda
022 Beldanga - I
023 Beldanga - II
024 Bharatpur - II
025 Bharatpur - I
026 Burwan

08-Birbhum

001 Murarai - I
002 Murarai - II
003 Nalhati - I
004 Nalhati - II
005 Rampurhat - I
006 Rampurhat - II
007 Mayureswar - I
008 Mayureswar - II
009 Mohammad Bazar
010 Rajnagar
011 Suri - I
012 Suri - II
013 Sainthia
014 Labpur
015 Nanoor
016 Bolpur Sriniketan
017 Illambazar
018 Dubrajpur
019 Khoyrasol

09-Bardhaman

001 Salanpur
002 Barabani
003 Jamuria
004 Raniganj
005 Ondal
006 Pandabeswar
007 Faridpur Durgapur
008 Kanksa
009 Ausgram - II
010 Ausgram - I
011 Mangolkote
012 Ketugram - I
013 Ketugram - II
014 Katwa - I
015 Katwa - II
016 Purbasthali - I
017 Purbasthali - II
018 Manteswar
019 Bhatar

020 Galsi - I
021 Galsi - II
022 Burdwan - I
023 Burdwan - II
024 Memari - I
025 Memari - II
026 Kalna - I
027 Kalna - II
028 Jamalpur
029 Raina - I
030 Khandaghosh
031 Raina - II

10-Nadia

001 Karimpur - I
002 Karimpur - II
003 Tehatta - I
004 Tehatta - II
005 Kaliganj
006 Nakashipara
007 Chapra
008 Krishnagar - II
009 Nabadwip
010 Krishnagar - I
011 Krishnaganj
012 Hanskhali
013 Santipur
014 Ranaghat - I
015 Ranaghat - II
016 Chakdah
017 Haringhata

11-North

Twenty Four Parganas

001 Bagda
002 Bongaon
003 Gaighata
004 Swarupnagar
005 Habra - I
006 Habra - II
007 Amdanga
008 Barrackpur - I
009 Barrackpur - II
010 Barasat - I
011 Barasat - II
012 Deganga
013 Baduria
014 Basirhat - I
015 Basirhat - II
016 Haroa
017 Rajarhat
018 Minakhan
019 Sandeshkhali - I
020 Sandeshkhali - II
021 Hasnabad
022 Hingalganj

12-Hugli

001 Goghat - I
002 Goghat - II
003 Arambag
004 Pursura
005 Tarakeswar
006 Dhaniakhali
007 Pandua
008 Balagarh
009 Chinsurah - Magra
010 Polba - Dadpur
011 Haripal
012 Singur
013 Serampur Uttarpara
014 Chanditala - I
015 Chanditala - II
016 Jangipara
017 Khanakul - I
018 Khanakul - II

13-Bankura

001 Saltora
002 Mejhia
003 Gangajalghati
004 Chhatna
005 Indpur
006 Bankura - I
007 Bankura - II
008 Barjora
009 Sonamukhi
010 Patrasayer
011 Indus
012 Kotulpur
013 Jaypur
014 Vishnupur
015 Onda
016 Taldangra
017 Simlatal
018 Khatra
019 Hirbandh
020 Ranibundh
021 Raipur
022 Sarenga

14-Puruliya

001 Jaipur
002 Purulia - II
003 Para
004 Raghunathpur - II
005 Raghunathpur - I
006 Neturia
007 Santuri
008 Kashipur
009 Hura
010 Purulia - I
011 Puncha
012 Arsha
013 Jhalda - I
014 Jhalda - II
015 Bagmundi
016 Balarampur
017 Barabazar
018 Manbazar - I
019 Manbazar - II
020 Bundwan

15-Haora

001 Udaynarayanpur
002 Amta - II
003 Amta - I
004 Jagatballavpur
005 Domjur
006 Bally Jagachha
007 Sankrail
008 Panchla
009 Uluberia - II
010 Uluberia - I
011 Bagnan - I
012 Bagnan - II
013 Shyampur - I
014 Shyampur - II

16-Kolkata

Twenty Four Parganas
001 Thakurpukur Mahestola
002 Budge Budge - I
003 Budge Budge - II
004 Bishnupur - I
005 Bishnupur - II
006 Sonarpur
007 Bhanga - I
008 Bhanga - II
009 Canning - I

17-South

001 Thakurpukur Mahestola
002 Budge Budge - I
003 Budge Budge - II
004 Bishnupur - I
005 Bishnupur - II
006 Sonarpur
007 Bhanga - I
008 Bhanga - II
009 Canning - I

010 Canning - II
011 Baruipur
012 Magrahat - II
013 Magrahat - I
014 Falta
015 Diamond Harbour - I
016 Diamond Harbour - II
017 Kulpi
018 Mandirbazar
019 Mathurapur - I
020 Jaynagar - I
021 Jaynagar - II
022 Kultali
023 Basanti
024 Gosaba
025 Mathurapur - II
026 Kakdwip
027 Sagar
028 Namkhana
029 Patharpratima

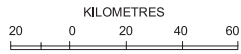
18-Paschim Medinipur

001 Binpur - II
002 Binpur - I
003 Garbeta - II
004 Garbeta - I
005 Garbeta - III
006 Chandrakona - I
007 Chandrakona - II
008 Ghatal
009 Daspur - I
010 Daspur - II
011 Keshpur
012 Salbani
013 Midnapore
014 Jhargram
015 Jamboni
016 Gopiballavpur - II
017 Gopiballavpur - I
018 Nayagram
019 Sankrail
020 Kharagpur - I
021 Kharagpur - II
022 Debra
023 Pingla
024 Sabang
025 Narayangarh
026 Keshiary
027 Dantan - I
028 Dantan - II
029 Mohanpur

19-Purba Medinipur

001 Panskura - I
002 Kolaghat
003 Tamluk
004 Sahid Matangini
005 Nanda Kumar
006 Mahisadal
007 Moyna
008 Potashpur - I
009 Potashpur - II
010 Bhagawanpur - II
011 Bhagawanpur - I
012 Chandipur
013 Sutahata
014 Haldia
015 Nandigram - I
016 Nandigram - II
017 Khejuri - I
018 Khejuri - II
019 Contai - I
020 Deshpran
021 Contai - III
022 Egra - I
023 Egra - II
024 Ramnagar - I
025 Ramnagar - II

WEST BENGAL ADMINISTRATIVE DIVISIONS 2011



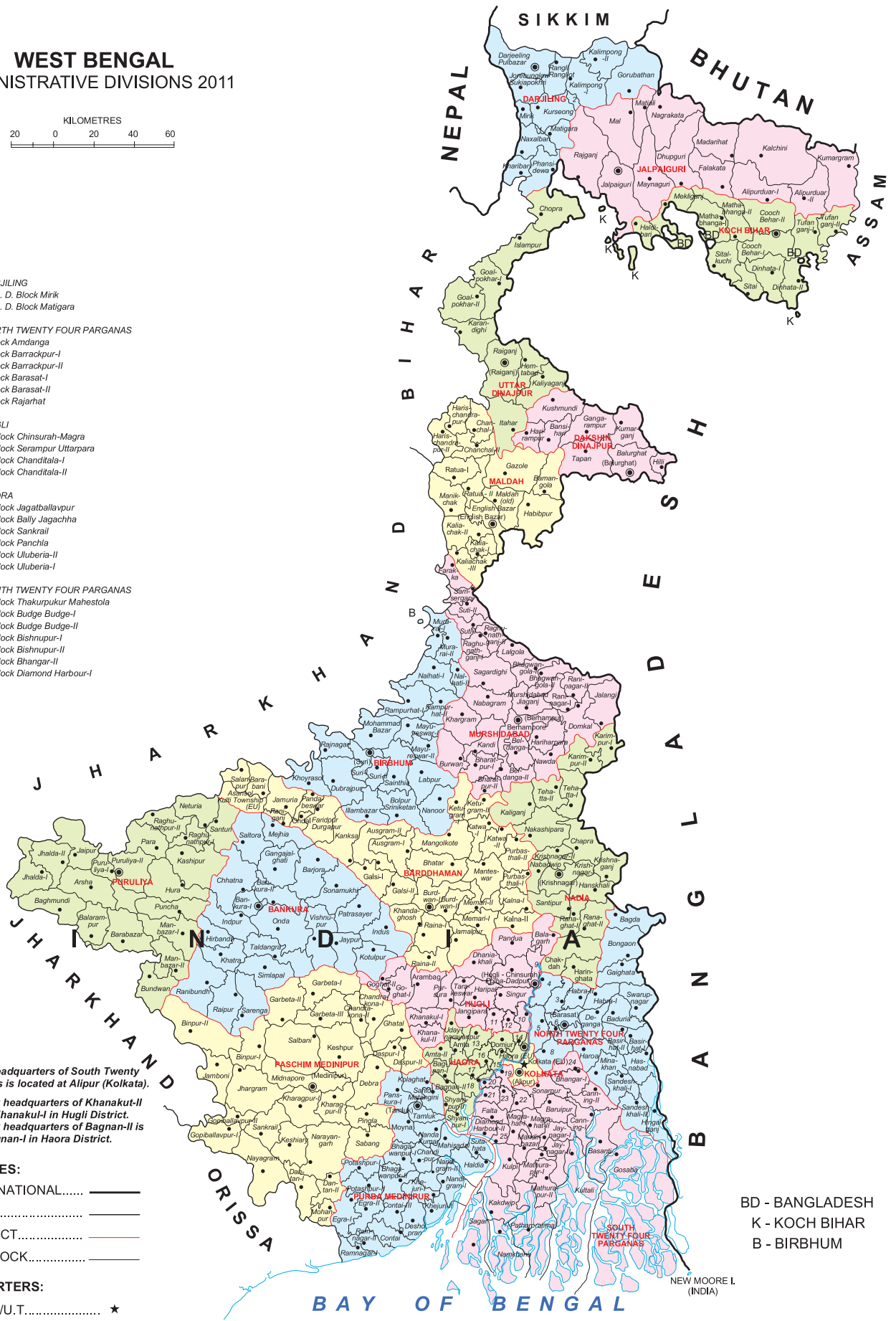
District DARJILING
 1 - Part of C. D. Block Mirik
 2 - Part of C. D. Block Matigara

District NORTH TWENTY FOUR PARGANAS
 3 - C. D. Block Amdanga
 4 - C. D. Block Barrackpur-I
 5 - C. D. Block Barrackpur-II
 6 - C. D. Block Barasat-I
 7 - C. D. Block Barasat-II
 8 - C. D. Block Rajarhat

District HUGLI
 9 - C. D. Block Chinsurah-Magra
 10 - C. D. Block Serampur Uttarpara
 11 - C. D. Block Chanditala-I
 12 - C. D. Block Chanditala-II

District HAORA
 13 - C. D. Block Jagatballavpur
 14 - C. D. Block Bally Jagachha
 15 - C. D. Block Sankrail
 16 - C. D. Block Panchla
 17 - C. D. Block Uluberia-II
 18 - C. D. Block Uluberia-I

District SOUTH TWENTY FOUR PARGANAS
 19 - C. D. Block Thakurpukur Mahestola
 20 - C. D. Block Budge Budge-I
 21 - C. D. Block Budge Budge-II
 22 - C. D. Block Bishnupur-I
 23 - C. D. Block Bishnupur-II
 24 - C. D. Block Bhangar-II
 25 - C. D. Block Diamond Harbour-I



The district headquarters of South Twenty Four Parganas is located at Alipur (Kolkata).

The C.D.Block headquarters of Khanakul-II is located at Khanakul-I in Hugli District.
 The C.D.Block headquarters of Bagnan-II is located at Bagnan-I in Haora District.

BOUNDARIES:

- INTERNATIONAL..... ———
- STATE..... ———
- DISTRICT..... ———
- C.D.BLOCK..... ———

HEADQUARTERS:

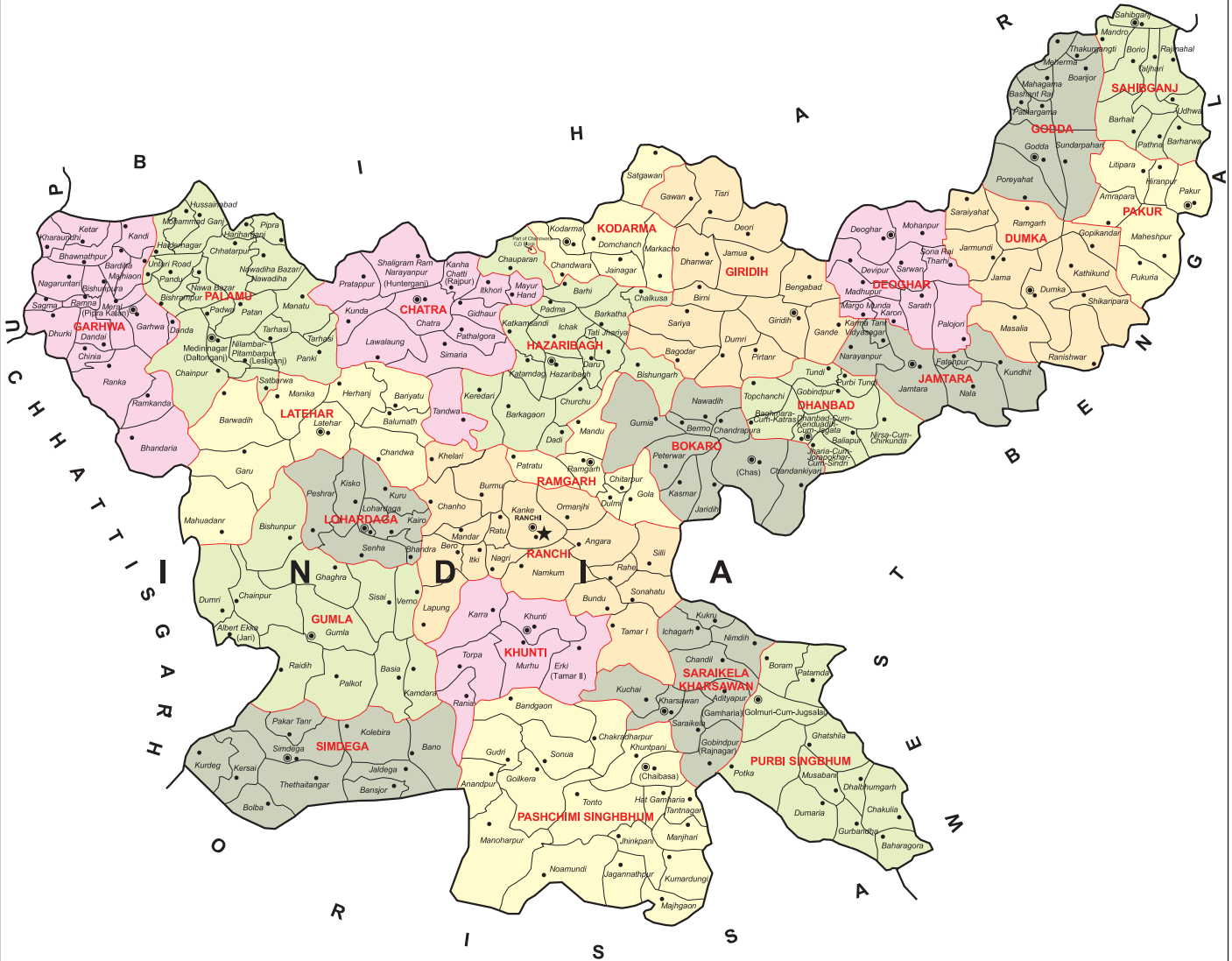
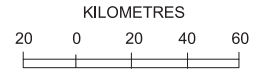
- STATE/U.T..... ★
- DISTRICT..... ●
- C.D.BLOCK..... •

BD - BANGLADESH
 K - KOCH BIHAR
 B - BIRBHUM

Where the district name differs from its headquarters name, the latter is given within brackets.

01-Garhwa	003 Sarwan 004 <i>Sona Rai Tharhi</i> 005 Devipur 006 Madhupur 007 <i>Margo Munda</i> 008 Karon 009 Sarath 010 Palojori	11-Lohardaga	004 Ichak 005 <i>Tati Jhariya</i> 006 <i>Daru</i> 007 Barkatha 008 <i>Chalkusa</i> 009 Bishungarh 010 Hazaribagh 011 Katkamsandi 012 <i>Katamdag</i> 013 Keredari 014 Barkagaon 015 Churchu 016 <i>Dadi</i>	002 Torpa 003 Rania 004 Murhu 005 Khunti 006 Erki (Tamar II)
001 Kharaundhi 002 Bhawnathpur 003 <i>Ketar</i> 004 Kandi 005 Majhiaon 006 <i>Bardiha</i> 007 Ramna 008 <i>Bishunpura</i> 009 Nagaruntari 010 Dhurki 011 <i>Sagma</i> 012 Dandai 013 Chinia 014 Meral (Pipra Kalan) 015 Garhwa 016 <i>Danda</i> 017 Ranka 018 Ramkanda 019 Bhandaria	06-Godda	12-Purbi Singhbhum	16-Ramgarh	21-Gumla
02-Chatra	001 Meherma 002 Thakurgangti 003 Boarjior 004 Mahagama 005 Pathargama 006 <i>Bashant Rai</i> 007 Godda 008 Poreyahat 009 Sundarpahari	001 Patamda 002 <i>Boram</i> 003 Golmuri-Cum-Jugsalai 004 Ghatshila 005 Potka 006 Musabani 007 Dumaria 008 Dhalbhumgarh 009 <i>Curbandha</i> 010 Chakulia 011 Baharagora	001 Patratu 002 Mandu 003 Ramgarh 004 <i>Dulmi</i> 005 <i>Chitarpur</i> 006 Gola	001 Bishunpur 002 Ghaghra 003 Sisai 004 Verno 005 Kamdara 006 Basia 007 Gumla 008 Chainpur 009 Dumri 010 <i>Albert Ekka (Jari)</i> 011 Raidih 012 Palkot
001 Shaligram Ram Narayanpur (Hunterganj) 002 Pratappur 003 Kunda 004 Lawalaung 005 Chatra 006 <i>Kanha Chatti</i> 007 Itkhori 008 <i>Mayur Hand</i> 009 Gidhaur 010 Pathalgora 011 Simaria 012 Tandwa	07-Sahibganj	13-Palamu	17-Dumka	22-Simdega
03-Kodarma	001 Sahibganj 002 Mandro 003 Borio 004 Barhait 005 Taljhari 006 Rajmahal 007 Udhwa 008 Pathna 009 Barharwa	001 Hussainabad 002 <i>Haidernagar</i> 003 <i>Mohammad Ganj</i> 004 Hariharganj 005 <i>Pipra</i> 006 Chhatarpur 007 <i>Nawadiha Bazar/</i> <i>Nawadiha</i> 008 Pandu 009 <i>Untari Road</i> 010 Bishrampur 011 <i>Nawa Bazar</i> 012 Patan 013 <i>Padwa</i> 014 Manatu 015 <i>Tarhasi</i> 016 Panki 017 Satbarwa 018 Nilambar-Pitambarpur (Lesliganj) 019 Medininagar (Daltonganj) 020 Chainpur	001 Saraiyahat 002 Jarmundi 003 Ramgarh 004 Gopikandar 005 Kathikund 006 Shikaripara 007 Ranishwar 008 Dumka 009 Jama 010 Masalia	001 Simdega 002 <i>Pakar Tanr</i> 003 Kurdeg 004 <i>Kersai</i> 005 Bolba 006 Thethaitangar 007 Kolebira 008 Jaldega 009 <i>Bansjor</i> 010 Bano
001 Satgawan 002 Kodarma 003 <i>Domchanch</i> 004 Jainagar 005 <i>Chandwara</i> 006 Markacho	08-Pakur	14-Latehar	18-Jamtara	23-Pashchimi Singhbhum
04-Giridih	001 Litipara 002 Amrapara 003 Hiranpur 004 Pakur 005 Maheshpur 006 Pakuria	001 Manika 002 Barwadih 003 Mahuadanr 004 Garu 005 Latehar 006 Balumath 007 <i>Bariyatu</i> 008 <i>Herhanj</i> 009 Chandwa	001 Narayanpur 002 <i>Karma Tanr Vidyasagar</i> 003 Jamtara 004 Nala 005 <i>Fatehpur</i> 006 Kundhit	001 Sonua 002 <i>Gudri</i> 003 Bandgaon 004 Chakradharpur 005 Khuntpani 006 Goikera 007 <i>Anandpur</i> 008 Manoharpur 009 Noamundi 010 Tonto 011 <i>Hat Gamharia</i> 012 Chaibasa 013 Tantanagar 014 Manjhari 015 Jhinkpani 016 Jagannathpur 017 Kumardungi 018 Majhgaon
001 Gawan 002 Tisri 003 Deori 004 Dhanwar 005 Jamua 006 Bengabad 007 Gande 008 Giridih 009 Birni 010 Bagodar 011 <i>Sariya</i> 012 Dumri 013 Pirtanr	09-Dhanbad	15-Hazaribagh	19-Ranchi	24-Saraikela -Kharsawan
05-Deoghar	001 Tundi 002 <i>Purbi Tundi</i> 003 Topchanchi 004 Baghmara-Cum-Katras 005 Gobindpur 006 Dhanbad-Cum- Kenduadih-Cum-Jagata 007 Jharia-Cum-Jorapokhar- Cum-Sindri 008 Baliapur 009 Nirsa-Cum-Chirkunda	001 Chauparan 002 Barhi 003 Padma	001 Burmu 002 <i>Khelari</i> 003 Kanke 004 Ormanjhi 005 Angara 006 <i>Rahe</i> 007 Silli 008 Sonahatu 009 Namkum 010 Ratu 011 <i>Nagri</i> 012 Mandar 013 Chanho 014 Bero 015 <i>Itki</i> 016 Lapung 017 Bundu 018 Tamar I	001 Kuchai 002 Kharsawan 003 Chandil 004 Ichagarh 005 <i>Kukru</i> 006 Nimdih 007 Adityapur(Gamharia) 008 Saraikela 009 Gobindpur (Rajnagar)
001 Deoghar 002 Mohanpur	10-Bokaro	20-Khunti		
	001 Nawadih 002 <i>Chandrapura</i> 003 Bermo 004 Gumia 005 Peterwar 006 Kasmar 007 Jaridih 008 Chas 009 Chandankiyari	001 Karra		

JHARKHAND ADMINISTRATIVE DIVISIONS 2011



BOUNDARIES:

- STATE.....
- DISTRICT.....
- C.D.BLOCK.....

HEADQUARTERS:

- STATE..... ★
- DISTRICT..... ●
- C.D.BLOCK..... •

Where the district name differs from its headquarters name, the latter is given within brackets.

01-Bargarh	020 Sambalpur (M)	008 Baria	031 Baripada (M)	010 Patkura
001 Paikamal		009 Turumunga		011 <i>Marsaghai</i>
002 Jharbandha	04-Debagarh	010 Patana	08-Baleshwar	012 Mahakalapada
003 Padmapur	001 Debagarh	011 Kendujhar Sadar	001 Raibania	
004 Burden	002 Barkot	012 Kendujhar Town	002 Jaleswar	11-Jagatsinghapur
005 Gaisilet	003 Kundheigola	013 Nayakote	003 Bhograi	001 Paradip
006 Melchhamunda	004 Reamal	014 Kanjipani	004 <i>Kamarda</i>	002 <i>Paradeep Luck</i>
007 Sohela		015 Telkoi	005 Baliapal	003 Kujang
008 Bijepur	05-Sundargarh	016 Pandapara	006 Singla	004 <i>Abhyachandpur</i>
009 Barapali	001 Hemgir	017 Chatgaon	007 Basta	005 Ersama
010 Bheden	002 Lephripura	018 Harichandanpur	008 Rupsa	006 Tirtol
011 Bargarh	003 Bhasma	019 Daitari	009 Baleshwar Sadar (Pt.)	007 Jagatsinghapur
012 <i>Bargarh Sadar</i>	004 <i>Dharuadihi</i>	020 Ghasipura	010 <i>Sahadevkhunta</i>	008 <i>Biridi</i>
013 Bhatli	005 Sundargarh Town	021 Anandapur	011 Chandipur	009 Naugaon
014 Ambabhona	006 Sundargarh	022 Soso	012 <i>Balaramgadi Marine</i>	010 Balikuda
015 Attabira	007 Kinjirkela	023 Nandipada	013 Bampada	
	008 Talasara	024 Sainkul	014 Remuna	12-Cuttack
02-Jharsuguda	009 Baragaon		015 Nilagiri	001 Narasinghpur
001 Rengali	010 Kutra	07-Mayurbhanj	016 Berhampur	002 Kanpur
002 Lakhanpur	011 Rajagangapur	001 Tiring	017 Oupada	003 Badamba
003 Belpahar	012 Raiboga	002 Bahalda	018 Khaira	004 Baidyeswar
004 Banaharapali	013 Biramitrapur	003 <i>Jamda</i>	019 Soro	005 Banki
005 Orient	014 Hatibari	004 Rairangpur Town	020 Similia	006 Tigiria
006 Brajarajnaragar	015 Bisra	005 Gorumahisani	021 Baleshwar (M)	007 Athagad
007 Jharsuguda	016 Bondamunda	006 Jharpokharia		008 Barang
008 <i>Badmal</i>	017 Brahmani Tarang	007 Bisoi	09-Bhadrak	009 Gurudijhatia
009 Laikera	018 Raghunathapali	008 Rairangpur	001 Agarpada	010 <i>Khuntuni</i>
010 Kolabira	019 Tangarapali	009 Badampahar	002 Bant	011 Choudwar
	020 Lathikata	010 Jashipur	003 Bhandari Pokhari	012 Tangi
03-Sambalpur	021 Chandiposh	011 Raruan	004 Dhamanagar	013 Mahanga
001 Govindpur	022 Kamarposh Balang	012 <i>Ghagarbeda</i>	005 Bhadrak Rural	014 Salepur
002 Mahulpalli	023 Koida	013 Karanja	006 Basudebpur	015 <i>Nischintakoili</i>
003 Kochinda	024 Lahunipara	014 Thakurmunda	007 Naikanidih	016 <i>Nemalo</i>
004 Katarbaga	025 Gurundia	015 Baripada Sadar	008 Tihidi	017 Kishannagar
005 <i>Thekoloji</i>	026 Tikaetpali	016 Baripada Town	009 Dhusuri	018 Jagatpur
006 <i>Rengali</i>	027 Banei	017 Kolia	010 Chandabali	019 Cuttack Sadar
007 Sasan	028 Mahulapada	018 Bangiriposi	011 Bansada	020 <i>Kandarpur</i>
008 Hirakud	029 Raurkela (M)	019 Chandua	012 <i>Dhamara Marine</i>	021 <i>C.R.R.I.</i>
009 Burla	030 Raurkela Industrial Township (ITS)	020 Suliapada		022 Gobindpur
010 Dhanupali		021 Muruda	10-Kendrapara	023 <i>Olatapur</i>
011 Ainthapali		022 Rasagobindapur	001 Rajkanika	024 Niali
012 Sadar	06-Kendujhar	023 Baisinga	002 Rajnagar	025 Cuttack (M.Corp.)
013 Jamankira	001 Barbil	024 Betanati	003 <i>Jambo Marine</i>	
014 Kisinda	002 <i>Bolani</i>	025 Barsahi	004 Aali	13-Jajapur
015 Jujomura	003 <i>Rugudi</i>	026 Khunta	005 Pattamundai	001 Sukinda
016 Dhama	004 Joda	027 Udala	006 Kendrapara	002 <i>Tomka</i>
017 Charamal	005 <i>Bamebari</i>	028 Kaptipada	007 <i>Kendrapara Sadar</i>	003 <i>Kaliapani</i>
018 Rairakhhol	006 Champua	029 Sharata	008 <i>Nikirai</i>	004 Kalinganagar
019 Naktideul	007 <i>Jhumpura (P)</i>	030 Mahuldiha	009 <i>Derabish</i>	005 <i>Jakhapura</i>

006 Jajapur Road
007 Karai
008 Panikoili
009 Jajapur
010 Jajpur Sadar
011 Dharmasala
012 Jenapur
013 Kuakhia
014 Badachana
015 Balichandrapur
016 Binjharpur
017 Bari-Ramachandrapur
018 Mangalpur

14-Dhenkanal

001 Parajang
002 Kamakshyanagar
003 Kankadahad
004 Bhuban
005 Gandia
006 Nihalprasad
007 Tumusingha
008 Motunga
009 Bhusan Steel Limited
010 Balimi
011 Hindol
012 Rasol
013 Dhenkanal Sadar

15-Anugul

001 Palalahada
002 Khamar
003 Rengali Damsite
004 Kaniha
005 N.T.P.C.
006 Samal Barrage
007 Talcher Sadar
008 Colliery
009 Bikrampur
010 Nalco
011 Banarpal
012 Bhusan Steel Limited (Pt)
013 Anugul
014 Jarapada
015 Industrial
016 Chhendipada
017 Handapa
018 Kishorenagar
019 Athmallik
020 Kiakata
021 Thakurgarh
022 Purunakot

023 Bantala

16-Nayagarh

001 Gania
002 Dasapalla
003 Banigochha
004 Nuagaon
005 Khandapada
006 Fategarh
007 Nayagarh
008 Itamati
009 Nayagarh Sadar
010 Odagaon
011 Sarankul
012 Ranapur

17-Khordha

001 Bolagad
002 Begunia
003 Khordha
004 Khordha Sadar
005 Chandaka
006 Nandankanan
007 Saheednagar
008 Mancheswar
009 Balianta
010 Balipatna
011 Lingaraj
012 Airfield (Kapila Prasad)
013 Uttara
014 Khandagiri
015 Tamando
016 Jatani
017 Jankia
018 Nirakarpur
019 Tangi
020 Balugaon
021 Banapur
022 Bhubaneswar (M. Corp.)

18-Puri

001 Delanga
002 Pipili
003 Nimapada
004 Kakatpur
005 Astaranga
006 Konark
007 Gop
008 Ramachandi
009 Satyabadi
010 Chandanpur
011 Sadar

012 Brahmagiri
013 Gadisagada
014 Krushna Prasad
015 Puri (M)

19-Ganjam

001 Tarasingi
002 Buguda
003 Jagannath Prasad
004 Bhanjanagar
005 Gangapur
006 Surada
007 Badagada
008 Asika
009 Dharakote
010 Kabisuryanagar
011 Polasara

012 Kodala
013 Khalikote
014 Rambha
015 Chhatrapur
016 Ganjam
017 Chamakhandi
018 Arjyapalli Marine
019 Purusottampur
020 Hinjili
021 Patapur
022 Seragad
023 Brahmapur Sadar
024 Gopalpur
025 Golanthara
026 Digapahandi
027 Nuagaon
028 Jarada
029 Ramagiri
030 Brahmapur (M. Corp.)

20-Gajapati

001 Adva
002 Mohana
003 R.Udayagiri
004 Serango
005 Kashinagar
006 Parlakhemundi
007 Gurandi
008 Rayagada
009 Garabandha
010 Ramagiri

21-Kandhamal

001 Gochhapada
002 Phulabani

003 Phulabani Town
004 Khajuripada
005 G.Udayagiri
006 Tikabali
007 Chakapada
008 Sarangagarh
009 Phiringia
010 Baliguda
011 Nuagaon
012 Tumudibandha
013 Belaghar
014 Kotagarh
015 Brahmanigaon
016 Daringbadi
017 Raikia

22-Baudh

001 Kantamal
002 Manamunda
003 Baunsuni
004 Baudh Sadar
005 Puruna Katak
006 Harbhanga

23-Subarnapur

001 Dunguripali
002 Rampur
003 Binika
004 Ulunda
005 Biramaharajpur
006 Subalaya
007 Subarnapur
008 Tarbha

24-Balangir

001 Loisinga
002 Balangir
003 Tushura
004 Patnagarh
005 Khaprakhol
006 Turekela
007 Belpara
008 Saintala
009 Kantabanji
010 Bangomunda
011 Sindhekela
012 Titlagarh

25-Nuapada

001 Jonk
002 Nuapada

003 Komana
004 Khariar
005 Boden
006 Sinapali

26-Kalahandi

001 Kesinga
002 Madanpur Rampur
003 Narala
004 Lanjigarh
005 Biswanathpur
006 Sadar
007 Kegaon
008 Junagarh
009 Golamunda
010 Dharamgarh
011 Kokasara
012 Jayapatna
013 Thuamul Rampur

27-Rayagada

001 Ambadala
002 Muniguda
003 Chandrapur
004 Bishamakatak
005 Kalyanasingpur
006 Kashipur
007 Andirakanch
008 Tikiri
009 Doraguda
010 Rayagada
011 Seskhal
012 Gunupur
013 Gudari
014 Padmapur
015 Puttasing

28-Nabarangapur

001 Raighar
002 Kundei
003 Umarkote
004 Chandahandi
005 Jharigan
006 Dabugan
007 Paparahandi
008 Kodinga
009 Kosagumuda
010 Nabarangapur
011 Tentulikhunti
012 Khatiguda

29-Koraput

001 Kotpad	007 Bandhugaon
002 Boriguma	008 Kakiriguma
003 Bhairabsingipur	009 Koraput
004 Dasamantapur	010 Koraput Town
005 Lakshmipur	011 Jeypur
006 Narayanpatana	012 Kundura
	013 Boipariguda

014 Machh Kund
015 Padua
016 Nandapur
017 Similiguda
018 Sunabeda
019 Damanjodi
020 Pottangi

021 Kotiya

30-Malkangiri

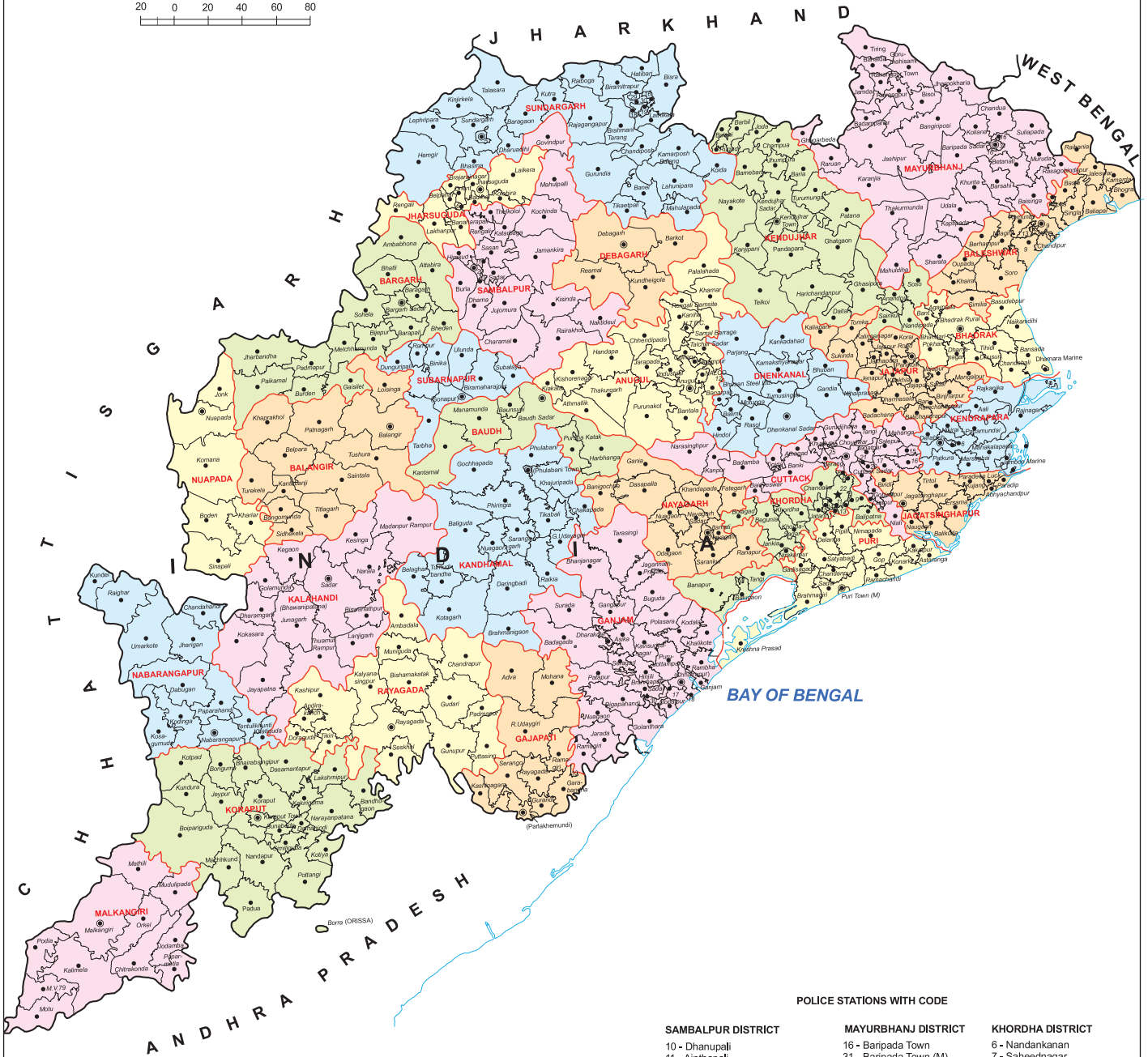
001 Malkangiri
002 Mathili
003 Mudulipada
004 Chittrakonda

005 Paparmetla
006 Jodamba
007 Orkel
008 Kalimela
009 Podia
010 M.V. 79
011 Motu



2011

ORISSA ADMINISTRATIVE DIVISIONS 2011



BOUNDARIES:

- STATE.....
- DISTRICT.....
- POLICE STATION.....

HEADQUARTERS:

- STATE.....★
- DISTRICT.....●
- POLICE STATION.....●

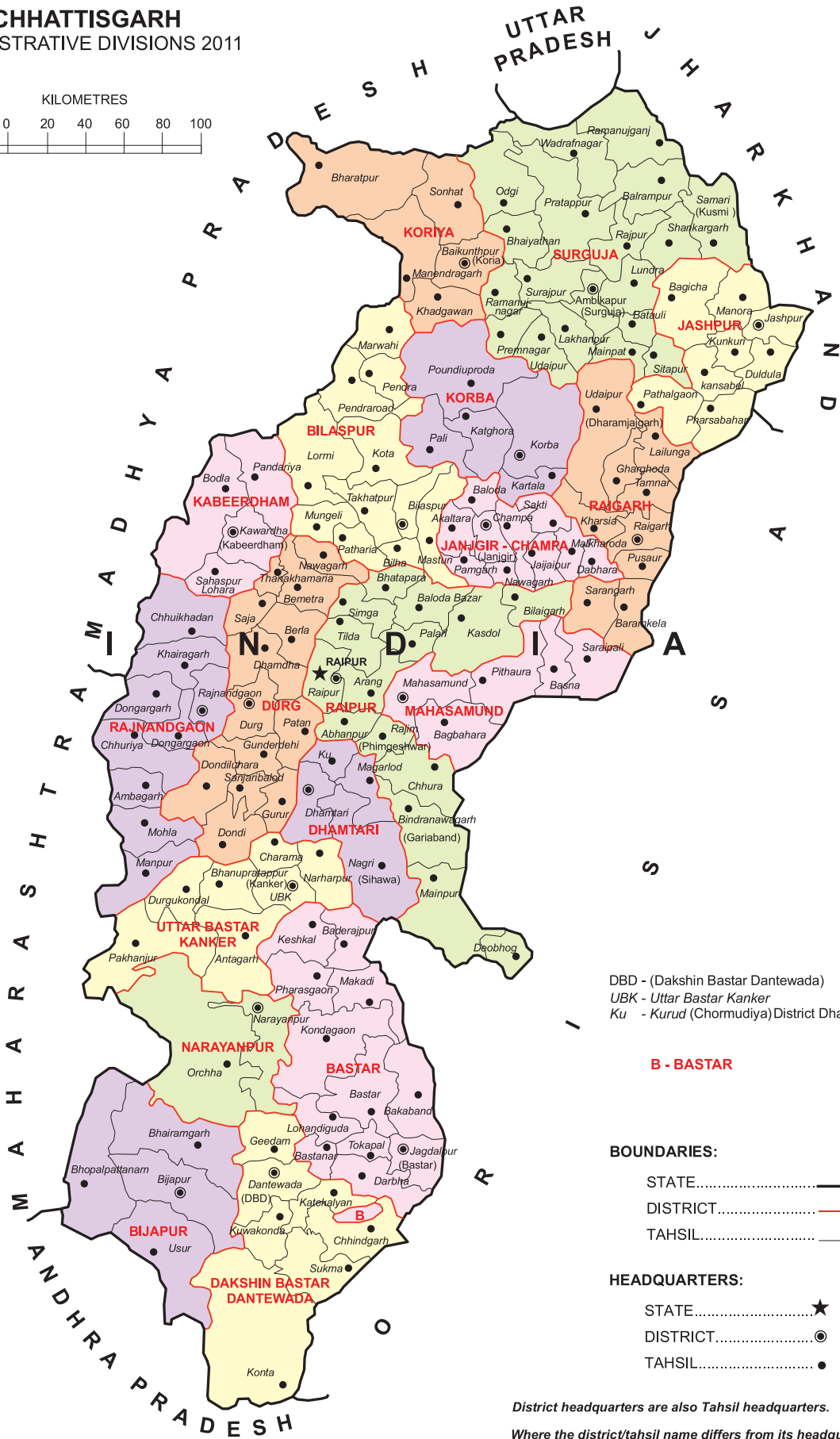
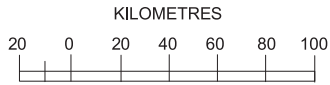
POLICE STATIONS WITH CODE

SAMBALPUR DISTRICT	MAYURBHANJ DISTRICT	KHORDHA DISTRICT
10 - Dhanupali	16 - Baripada Town	6 - Nandankanan
11 - Ainthapali	31 - Baripada Town (M)	7 - Saheednagar
20 - Sambalpur Town (M)	BALESHWAR DISTRICT	8 - Mancheswar
SUNDARGARH DISTRICT	9 - Baleshwar Sadar	9 - Baliana
5 - Sundargarh Town	10 - Sahadevkhunta	11 - Lingaraj
16 - Bondamunda	12 - Balaramgadi Marine	12 - Airfield (Kapila Prasad)
18 - Raghunathapali	13 - Bampada	13 - Uttara
19 - Tagarapali	21 - Baleshwar Town (M)	14 - Khandajiri
29 - Raurkela Industrial Township (ITS)	CUTTACK DISTRICT	15 - Tamando
30 - Raurkela Town (M)	15 - Nischintakoli	22 - Bhubaneswar Town (M.C.)
KENDRAPARA DISTRICT	16 - Nemalo	GANJAM DISTRICT
6 - Kendrapara	17 - Kishannagar	17 - Chamakhandi
7 - Kendrapara Sadar	20 - Kandarpur	18 - Arjapalli Marine
JHARSUGUDA DISTRICT	21 - C.R.R.I	30 - Brahmapur (M.C.)
6 - Brajarajnagar	25 - Cuttack Town (M.C.)	
GAJAPATI DISTRICT	ANUGUL DISTRICT	
10 - Ramagiri	12 - Bhusan Steel limited(Pl)	

Where the district name differs from its headquarters name, the latter is given within brackets.

01-Koriya	04-Raigarh	007 Patharia	11-Raipur	006 Antagarh
001 Bharatpur	001 Udaipur (Dharamjaigarh)	008 Takhatpur	001 Simga	007 Pakhanjur
002 Baikunthpur	002 Lailunga	009 Bilaspur	002 Bhatapara	
003 Sonhat	003 Gharghoda	010 Masturi	003 Baloda Bazar	15-Bastar
004 Manendragarh	004 Tamnar	011 Bilha	004 Palari	001 Keshkal
005 Khadgawan	005 Raigarh		005 Kasdol	002 Baderajpur
	006 Pusaur	08-Kabeerdham	006 Bilaigarh	003 Kondagaon
02-Surguja	007 Kharsia	001 Kawardha	007 Arang	004 Makadi
001 Ramanujganj	008 Sarangarh	002 Bodla	008 Abhanpur	005 Pharasgaon
002 Balrampur	009 Baramkela	003 Sahaspur Lohara	009 Raipur	006 Jagdalpur
003 Wadrafnagar		004 Pandariya	010 Rajim (Phimgeshwar)	007 Lohandiguda
004 Pratappur	05-Korba		011 Tilda	008 Bastanar
005 Samari	001 Katghora	09-Rajnandgaon	012 Bindranawagarh (Gariaband)	009 Bastar
006 Shankargarh	002 Poundiuproda	001 Chhuikhadan	013 Chhura	010 Bakaband
007 Surajpur	003 Pali	002 Khairagarh	014 Mainpur	011 Tokapal
008 Odgi	004 Korba	003 Dongargarh	015 Deobhog	012 Darbha
009 Bhaiyathan	005 Kartala	004 Rajnandgaon		
010 Ramanujnagar		005 Chhuria	12-Mahasamund	16-Narayanpur
011 Premnagar	06-Janjgir - Champa	006 Dongargaon	001 Basna	001 Narayanpur
012 Ambikapur	001 Janjgir	007 Mohla	002 Saraipali	002 Orcha
013 Lakhanpur	002 Akaltara	008 Manpur	003 Mahasamund	
014 Udaipur	003 Baloda	009 Ambagarh	004 Pithaura	17-Dakshin Bastar
015 Rajpur	004 Nawagarh		005 Bagbahara	Dantewada
016 Lundra	005 Champa	10-Durg		001 Dantewada
017 Sitapur	006 Sakti	001 Nawagarh	13-Dhamtari	002 Geedam
018 Batauli	007 Pamgarh	002 Bemetra	001 Kurud (Chormudia)	003 Katekalyan
019 Mainpat	008 Dabhara	003 Saja	002 Magarlod	004 Kuwakonda
	009 Malkharoda	004 Thanakhamria	003 Dhamtari	005 Konta
03-Jashpur	010 Jaijaipur	005 Berla	004 Nagri (Sihawa)	006 Chhindgarh
001 Bagicha		006 Dhamdha		007 Sukma
002 Kansabel	07-Bilaspur	007 Durg	14-Uttar Bastar Kanker	
003 Jashpur	001 Pendraroad	008 Patan	001 Charama	18-Bijapur
004 Manora	002 Marwahi	009 Gunderdehi	002 Bhanupratappur	001 Bhopalpattanam
005 Kunkuri	003endra	010 Dondiluhara	003 Durgukondal	002 Usur
006 Duldula	004 Lormi	011 Sanjaribalod	004 Uttar Bastar Kanker	003 Bijapur
007 Pharsabahar	005 Kota	012 Dondi	005 Narharpur	004 Bhairamgarh
008 Pathalgaon	006 Mungeli	013 Gurur		

CHHATTISGARH ADMINISTRATIVE DIVISIONS 2011



DBD - (Dakshin Bastar Dantewada)
 UBK - Uttar Bastar Kanker
 Ku - Kurud (Chormudiya) District Dhamtari

B - BASTAR

BOUNDARIES:

STATE.....

DISTRICT.....

TAHSIL.....

HEADQUARTERS:

STATE.....★

DISTRICT.....◎

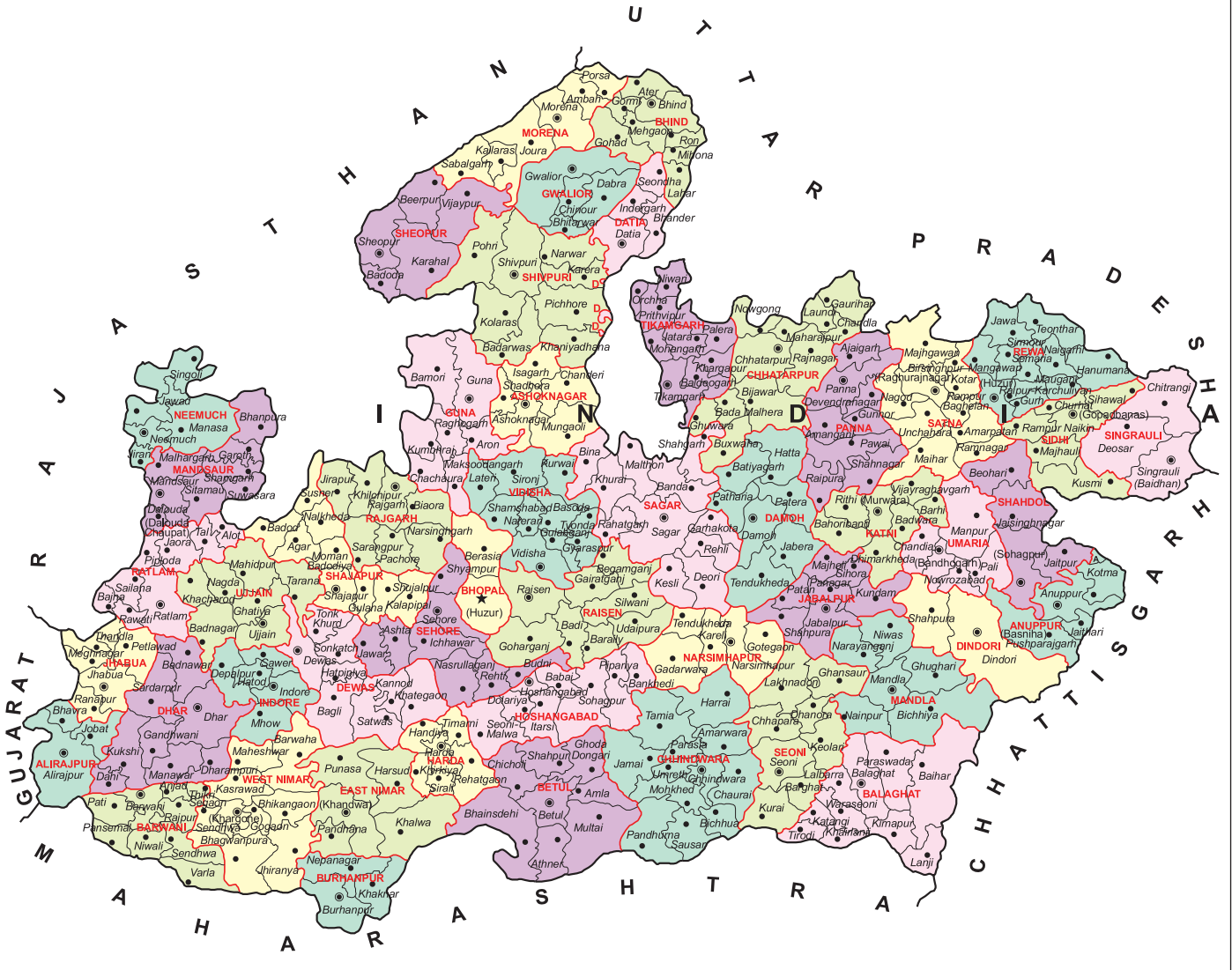
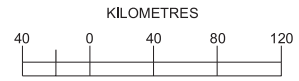
TAHSIL.....●

District headquarters are also Tahsil headquarters.

Where the district/tahsil name differs from its headquarters name, the latter is given within brackets.

01-Sheopur	001 Vijaypur 002 <i>Beerpur</i> 003 Sheopur 004 <i>Badoda</i> 005 Karahal	007 Sagar 008 Garhakota 009 Rehli 010 Kesli 011 Deori	06-Gulana	006 <i>Gulana</i> 007 Moman Badodiya 008 Shujalpur 009 Kalapipal	29-Raisen	001 Raisen 002 Gairatganj 003 Begamganj 004 Goharganj 005 Baraily 006 <i>Badi</i> 007 Silwani 008 Udaipura	39-Seoni	001 Lakhnaden 002 <i>Chhapara</i> 003 Ghansaur 004 <i>Dhanora</i> 005 Keolari 006 Seoni 007 Barghat 008 Kurai
02-Morena	001 Ambah 002 Porsa 003 Morena 004 Joura 005 Kailaras 006 Sabalgarh	11-Damoh	001 Tonk Khurd 002 Sonkatch 003 Dewas 004 Kannod 005 <i>Satwas</i> 006 Bagli 007 <i>Hatpiplya</i> 008 Khategaon	20-Dewas	001 Bhainsdehi 002 <i>Athner</i> 003 Betul 004 <i>Chicholi</i> 005 <i>Ghodadongari</i> 006 Shahpur 007 Multai 008 Amla	30-Betul	40-Balaghat	001 Katangi 002 <i>Tirodi</i> 003 Waraseoni 004 <i>Khairlanji</i> 005 <i>Lalbarra</i> 006 Balaghat 007 Kirnapur 008 Baihar 009 <i>Paraswada</i> 010 Lanji
03-Bhind	001 Ater 002 Bhind 003 Mehgaon 004 <i>Gormi</i> 005 Gohad 006 Ron 007 Mihona 008 Lahar	12-Satna	001 Badnawar 002 Sardarpur 003 Dhar 004 Gandhwani 005 Kukshi 006 <i>Dahi</i> 007 Manawar 008 Dharamपुर	21-Dhar	31-Harda	001 Khirkiya 002 <i>Sirali</i> 003 Harda 004 <i>Handiya</i> 005 Timarni 006 <i>Rehatgaon</i>	41-Guna	001 Guna 002 <i>Bamori</i> 003 Raghogarh 004 <i>Maksoodangarh</i> 005 Kumbhraj 006 Aron 007 Chachaura
04-Gwalior	001 Gwalior 002 Dabra 003 Bhitwarwar 004 <i>Chinour</i>	13-Rewa	001 Depalpur 002 <i>Hatod</i> 003 Sawer 004 Indore 005 Mhow	22-Indore	32-Hoshangabad	001 Seoni-Malwa 002 Itarsi 003 Hoshangabad 004 <i>Dolariya</i> 005 Babai 006 Sohagpur 007 Pipariya 008 Bankhedi	42-Ashoknagar	001 Isagarh 002 Chanderi 003 Ashoknagar 004 <i>Shadhora</i> 005 Mungaoli
05-Datia	001 Seondha 002 <i>Indergarh</i> 003 Datia 004 Bhandar	14-Umaria	001 Barwaha 002 Maheshwar 003 Kasrawad 004 Segaoon 005 Bhikangaon 006 Khargone 007 <i>Gogaon</i> 008 Bhagwanपुर 009 Jhiranya	23-West Nimar	33-Katni	001 Murwara 002 <i>Rithi</i> 003 <i>Barhi</i> 004 <i>Badwara</i> 005 Vijayraghavgarh 006 Bahoriband 007 Dhimarkheda	43-Shahdol	001 Beohari 002 Jaisinghnagar 003 Sohagpur 004 Jaitpur
06-Shivpuri	001 Pohri 002 Shivpuri 003 Narwar 004 Karera 005 Kolaras 006 <i>Badarwas</i> 007 Pichhore 008 Khaniyadhana	15-Neemuch	001 Barwani 002 <i>Pati</i> 003 Thikri 004 <i>Anjad</i> 005 Rajpur 006 Pansemal 007 Niwali 008 Sendhwa 009 <i>Varla</i>	24-Barwani	34-Jabalpur	001 Sihora 002 <i>Majholi</i> 003 Patan 004 <i>Shahpura</i> 005 Jabalpur 006 <i>Panagar</i> 007 Kundam	44-Anuppur	001 Kotma 002 Anuppur 003 Jaithari 004 Pushparajgarh
07-Tikamgarh	001 Niwari 002 <i>Orchha</i> 003 Prithvipur 004 Jatara 005 <i>Mohangarh</i> 006 Palera 007 Baldeogarh 008 <i>Khargapur</i> 009 Tikamgarh	16-Mandsaur	001 Jirapur 002 Khilchipur 003 Rajgarh 004 Biaoara 005 Sarangpur 006 Narsinghgarh 007 <i>Pachore</i>	25-Rajgarh	35-Narsimhapur	001 Gotegaon 002 Gadarwara 003 Narsimhapur 004 Kareli 005 Tendukheda	45-Sidhi	001 Rampur Naikin 002 Churhat 003 Gopadbanas 004 Sihawal 005 Majhauili 006 Kusmi
08-Chhatarpur	001 Gaurihar 002 Laundi 003 <i>Chandla</i> 004 Nowgong 005 <i>Maharajpur</i> 006 Chhatarpur 007 Rajnagar 008 Bada Malhera 009 <i>Chuwara</i> 010 Bijawar 011 <i>Buxwaha</i>	17-Ratlam	001 Lateri 002 Sironj 003 Kurwai 004 Basoda 005 <i>Tyonda</i> 006 Nateran 007 <i>Shamshabad</i> 008 Gyarasपुर 009 <i>Gulabganj</i> 010 Vidisha	26-Vidisha	36-Dindori	001 Shahpura 002 Dindori	46-Singrauli	001 Chitrangi 002 Deosar 003 Singrauli
09-Panna	001 Ajaigarh 002 Panna 003 <i>Devendranagar</i> 004 Gunnor 005 <i>Amanganj</i> 006 Pawai 007 Shahnagar 008 <i>Raipura</i>	18-Ujjain	001 Berasia 002 Huzur	27-Bhopal	37-Mandla	001 Niwas 002 <i>Narayanganj</i> 003 Mandla 004 <i>Ghughari</i> 005 Bichhiya 006 Nainpur	47-Jhabua	001 Thandla 002 Petlawad 003 Meghnagar 004 Jhabua 005 Ranapur
10-Sagar	001 Bina 002 Khurai 003 <i>Malthon</i> 004 Banda 005 <i>Shahgarh</i> 006 Rahatgarh	19-Shajapur	001 Sehore 002 <i>Shyampur</i> 003 Ashta 004 <i>Jawar</i> 005 Ichhawar 006 Nasrullaganj 007 Budni 008 <i>Rehti</i>	28-Sehore	38-Chhindwara	001 Tamia 002 Amarwara 003 <i>Harra</i> 004 Chaurai 005 Jamai 006 Parasia 007 <i>Umreth</i> 008 Chhindwara 009 <i>Mohkhed</i> 010 Sausar 011 Bichhua 012 Pandhurna	48-Alirajpur	001 Bhavra 002 Jobat 003 Alirajpur

MADHYA PRADESH ADMINISTRATIVE DIVISIONS 2011



BOUNDARIES:

- STATE..... _____
- DISTRICT..... _____
- TAHSIL..... _____

D - Area belongs to Datia Tahsil of Datia district.
A - Area belongs to Anuppur tahsil of Anuppur district.

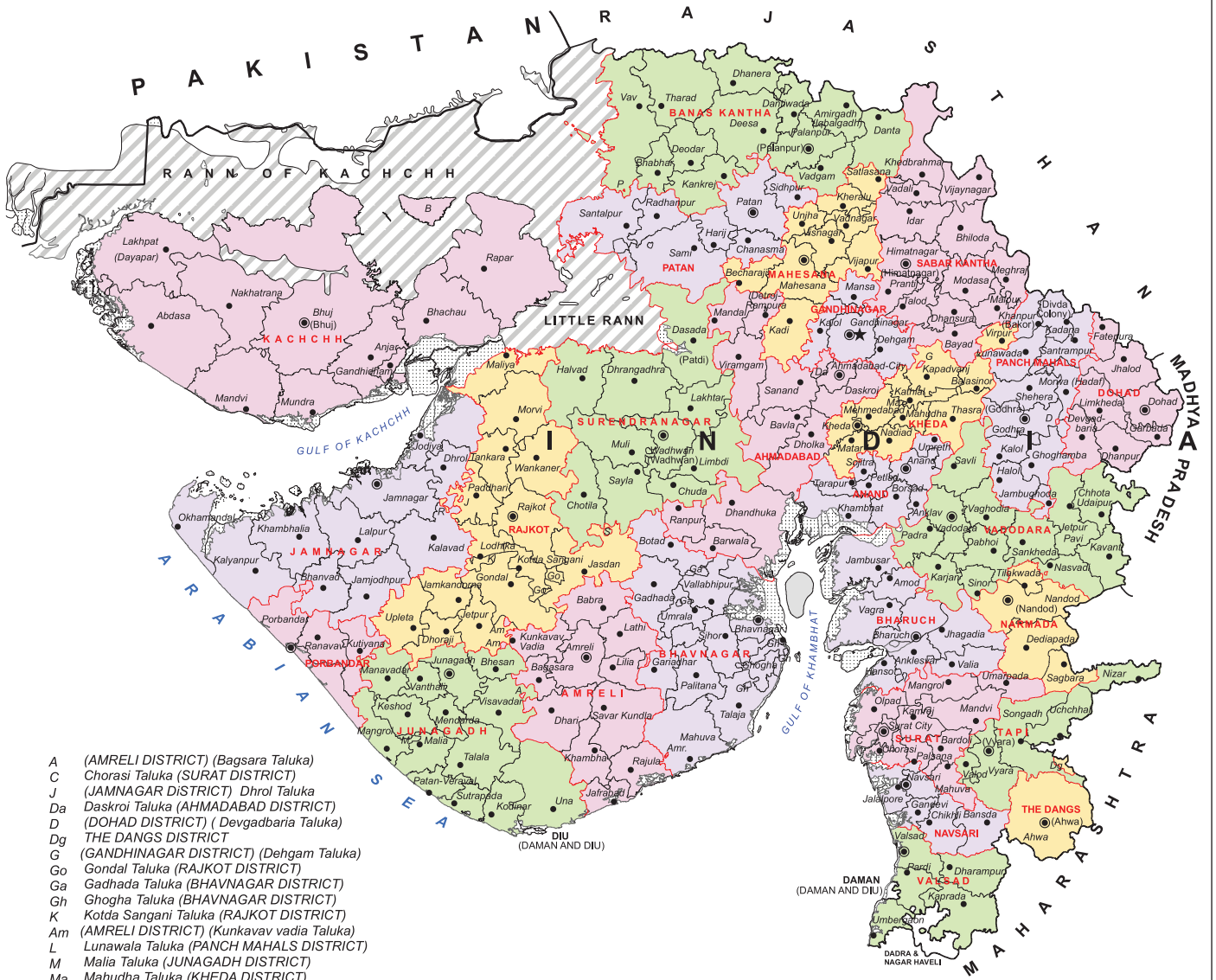
HEADQUARTERS:

- STATE..... ★
- DISTRICT..... ⊙
- TAHSIL..... •

Where the district name differs from its headquarters name, the latter is given within brackets.

01-Kachchh	001 Lakhpat 002 Rapar 003 Bhachau 004 Anjar 005 Bhuj 006 Nakhatrana 007 Abdasa 008 Mandvi 009 Mundra 010 Gandhidham	009 Talod 010 Modasa 011 Dhansura 012 Malpur 013 Bayad	06-Gandhinagar	001 Kalol 002 Mansa 003 Gandhinagar 004 Dehgam	002 Khambhalia 003 Jamnagar 004 Jodiya 005 Dhrol 006 Kalavad 007 Lalpur 008 Kalyanpur 009 Bhanvad 010 Jamjodhpur	11-Porbandar	001 Porbandar 002 Ranavav 003 Kutiyana	12-Junagadh	001 Manavadar 002 Vanthali 003 Junagadh 004 Bhesan 005 Visavadar 006 Mendarda 007 Keshod 008 Mangrol 009 Malia 010 Talala 011 Patan-Veraval 012 Sutrapada 013 Kodinar 014 Una	13-Amreli	001 Kunkavav Vadia 002 Babra 003 Lathi 004 Lilia 005 Amreli 006 Bagasara 007 Dhari 008 Savar Kundla 009 Khambha 010 Jafrabad 011 Rajula	14-Bhavnagar	001 Botad 002 Vallabhipur 003 Gadhadra 004 Umralla 005 Bhavnagar 006 Ghogha 007 Sihor 008 Gariadhar 009 Palitana 010 Talaja 011 Mahuva	15-Anand	001 Tarapur 002 Sojitra 003 Umreth 004 Anand 005 Petlad 006 Khambhat 007 Borsad 008 Anklav	16-Kheda	001 Kapadvanj 002 Virpur 003 Balasinor 004 Kathlal 005 Mehmedabad 006 Kheda 007 Matar 008 Nadiad 009 Mahudha 010 Thasra	17-Panch Mahals	001 Khanpur 002 Kadana 003 Santrampur 004 Lunawada 005 Shehera 006 Morwa (Hadaf) 007 Godhra 008 Kalol 009 Ghoghamba 010 Halol 011 Jambughoda	18-Dohad	001 Fatepura 002 Jhalod 003 Limkheda 004 Dohad 005 Garbada 006 Devgadbaria 007 Dhanpur	19-Vadodara	001 Savli 002 Vadodara 003 Vaghodia 004 Jetpur Pavi 005 Chhota Udaipur 006 Kavant 007 Nasvadi 008 Sankheda 009 Dabhoi 010 Padra 011 Karjan	012 Sinor	20-Narmada	001 Tilakwada 002 Nandod 003 Dediapada 004 Sagbara	21-Bharuch	001 Jambusar 002 Amod 003 Vagra 004 Bharuch 005 Jhagadia 006 Anklesvar 007 Hansot 008 Valia	22-The Dangs	001 The Dangs	23-Navsari	001 Navsari 002 Jalalpure 003 Gandevi 004 Chikhli 005 Bansda	24-Valsad	001 Valsad 002 Dharampur 003 Pardi 004 Kaprada 005 Umbergaon	25-Surat	001 Olpad 002 Mangrol 003 Umarpada 004 Mandvi 005 Kamrej 006 Surat City 007 Chorasi 008 Palsana 009 Bardoli 010 Mahuva	26-Tapi	001 Nizar 002 Uchchhal 003 Songadh 004 Vyara 005 Valod
-------------------	--	--	-----------------------	---	--	---------------------	--	--------------------	--	------------------	---	---------------------	--	-----------------	---	-----------------	--	------------------------	--	-----------------	--	--------------------	--	-----------	-------------------	---	-------------------	--	---------------------	---------------	-------------------	--	------------------	--	-----------------	---	----------------	--

GUJARAT ADMINISTRATIVE DIVISIONS 2011



- A (AMRELI DISTRICT) (Bagsara Taluka)
- C Chorasi Taluka (SURAT DISTRICT)
- J (JAMNAGAR DISTRICT) Dhol Taluka
- Da Daskroi Taluka (AHMADABAD DISTRICT)
- D (DOHAD DISTRICT) (Devgadbaria Taluka)
- Dg THE DANGS DISTRICT
- G (GANDHINAGAR DISTRICT) (Dehgam Taluka)
- Go Gondal Taluka (RAJKOT DISTRICT)
- Ga Gadhadra Taluka (BHAVNAGAR DISTRICT)
- Gh Ghogha Taluka (BHAVNAGAR DISTRICT)
- K Kotda Sangani Taluka (RAJKOT DISTRICT)
- Am (AMRELI DISTRICT) (Kunkavav vadia Taluka)
- L Lunawala Taluka (PANCH MAHALS DISTRICT)
- M Malia Taluka (JUNAGADH DISTRICT)
- Ma Mahudha Taluka (KHEDA DISTRICT)
- R (RAJKOT DISTRICT) (Paddhari Taluka)
- S (SURENDRANAGAR DISTRICT) (Sayla Taluka)
- Amr (AMRELI DISTRICT) (Rajula Taluka)
- P Santalpur Taluka (PATAN DISTRICT)
- B (KACHCHH DISTRICT) (Bhachau Taluka)

BOUNDARIES:

- INTERNATIONAL.....
- STATE/U.T.....
- DISTRICT.....
- TALUKA.....

HEADQUARTERS:

- STATE..... ★
- DISTRICT..... ⊙
- TALUKA..... ●

The headquarters of Ahmadabad City and Daskroi are at Ahmadabad. The headquarters of Surat City and Chorasi Talukas are at Surat.

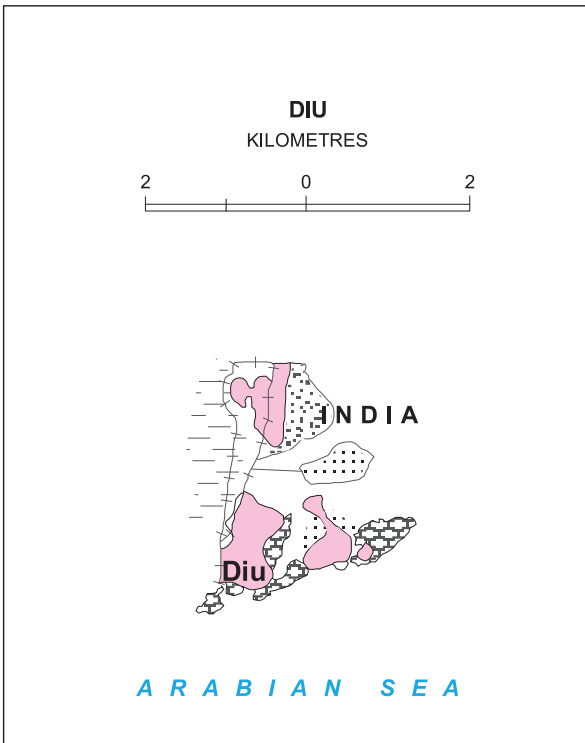
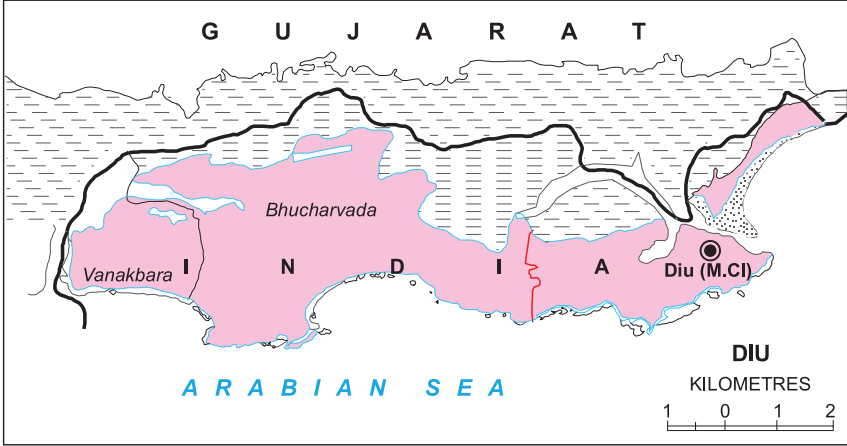
Where the district/taluka name differs from its headquarters name, the latter is given within brackets.

01-Diu	02-Daman			
0001Vanakbara	0001Devka	0006Damanwada (Dama O-De-Cima)	0011Pariari	8001Marwad (CT)
0002Zolawadi	0002Janivankad	0007Palhit	0012Deva Pardi	8002Kadaiya (CT)
0003Bhucharvada	0003Varkund	0008Bhamati	0013Naila Pardi	8003Bhimpore (CT)
0004Saudwadi	0004Ringanwada	0009Dholar	0014Thana Pardi	8004Dunetha (CT)
7001Diu (M. Cl.)	0005Magarwada	0010Jampore	0015Zari	8005Dabhel (CT)
			7002Daman (M. Cl.)	8006Kachigam (CT)

* There is district/sub-district are same, so village codes are shown in this list.

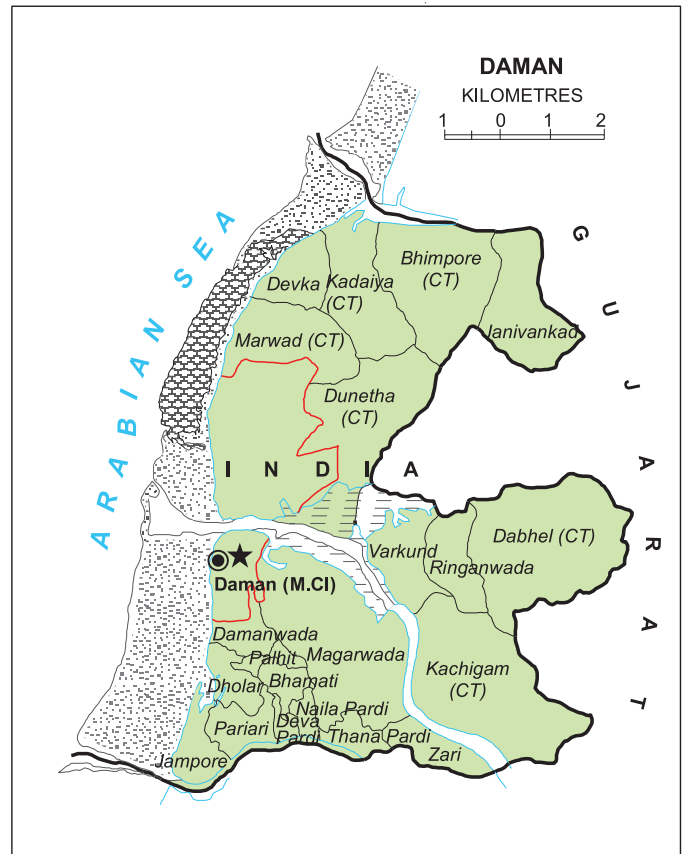


DAMAN & DIU ADMINISTRATIVE DIVISIONS 2011



HEADQUARTERS:
 UNION TERRITORY.....★
 DISTRICT.....●

BOUNDARIES:
 STATE/U.T.....
 TOWN.....
 VILLAGE.....
 UNDEMARCATED.....
 RIVER AND STREAM....



01-Dadra and Nagar Haveli				
0001Demari	0013Kanadi	0028Surangi	0043Dudhani	0058Rudana
0002Tighra	0014Kharadpada	0029Apti	0044Gunsa	0059Chinsda
0003Vaghchhipa	0015Athal	0030Velugam	0045Bildhari	0060Mandoni
0004Sili	0016Falandi	0031Amboli	0046Ghodbari	0061Vansda
0005Morkhal	0017Umarkui	0032Bindrabin	0047Karchond	0062Bensda
0006Nana Randha	0018Saily	0033Tinoda	0048Kherarbari	0063Bedpa
0007Mota Randha	0019Kudacha	0034Khanvel	0049Shelti	0064Sindoni
0008Bonta	0020Karad	0035Umbervarni	0050Khutali	0065Khedpa
0009Kilavani	0021Vasona	0036Goratpada	0051Chauda	7001Silvassa (M. Cl.)
0010Galonda	0022Chinchpada	0037Vaghchauda	0052Kala	8001Dadra (CT)
0011Athola	0023Luhari	0038Kothar	0053Karachgam	8002Naroli (CT)
0012Dhapsa	0024Chikhali	0039Medha	0054Kherdi	8003Samarvarni (CT)
	0025Dapada	0040Ambabari	0055Dolara	8004Masat (CT)
	0026Pati	0041Jamalpada	0056Parzai	8005Rakholi (CT)
	0027Khadoli	0042Kauncha	0057Talavali	

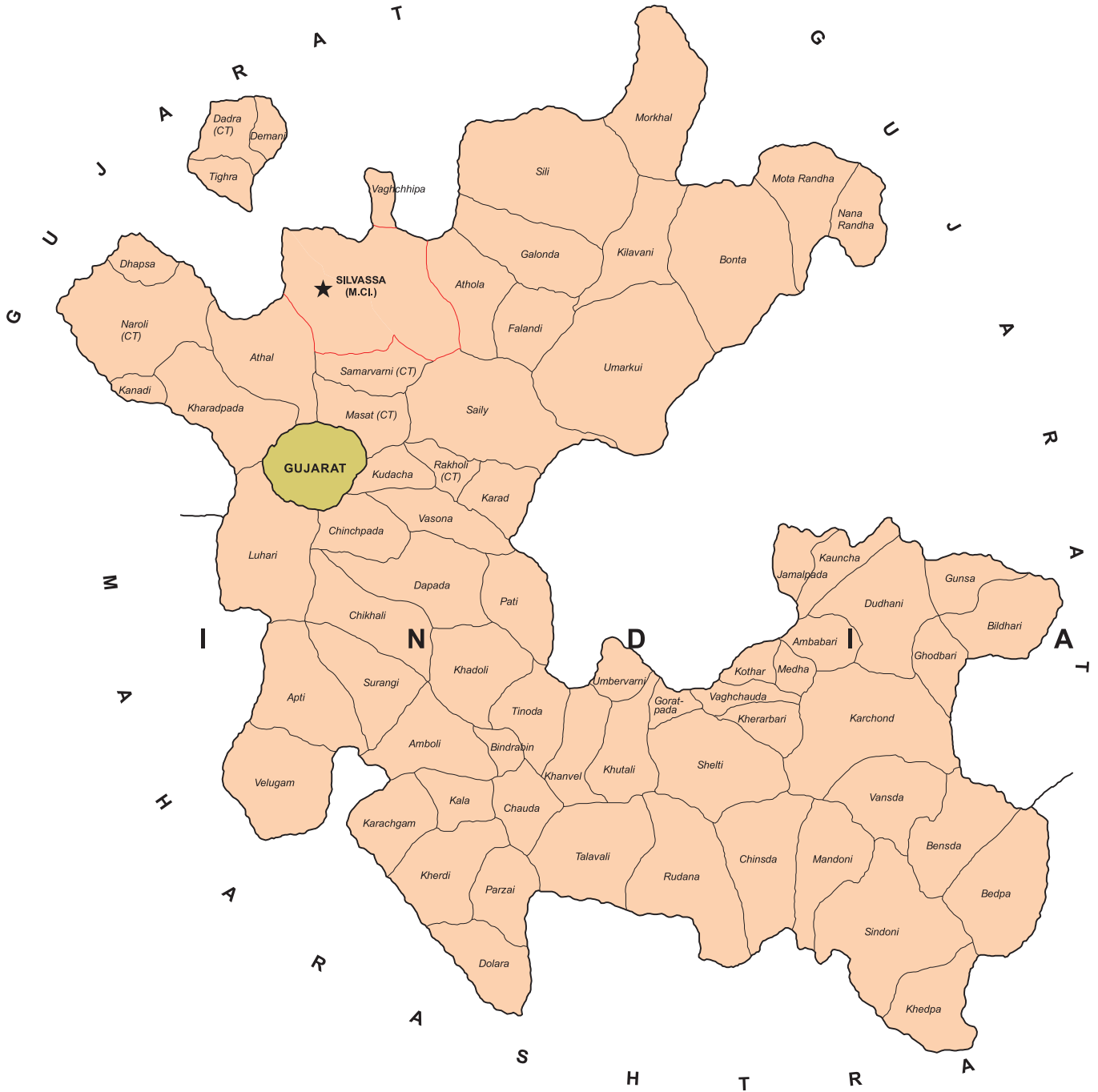
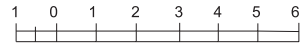
* There is district/sub-district are same, so village codes are shown in this list.



2011

DADRA & NAGAR HAVELI ADMINISTRATIVE DIVISIONS 2011

KILOMETRES



BOUNDARIES:

STATE/U.T.....

TOWN.....

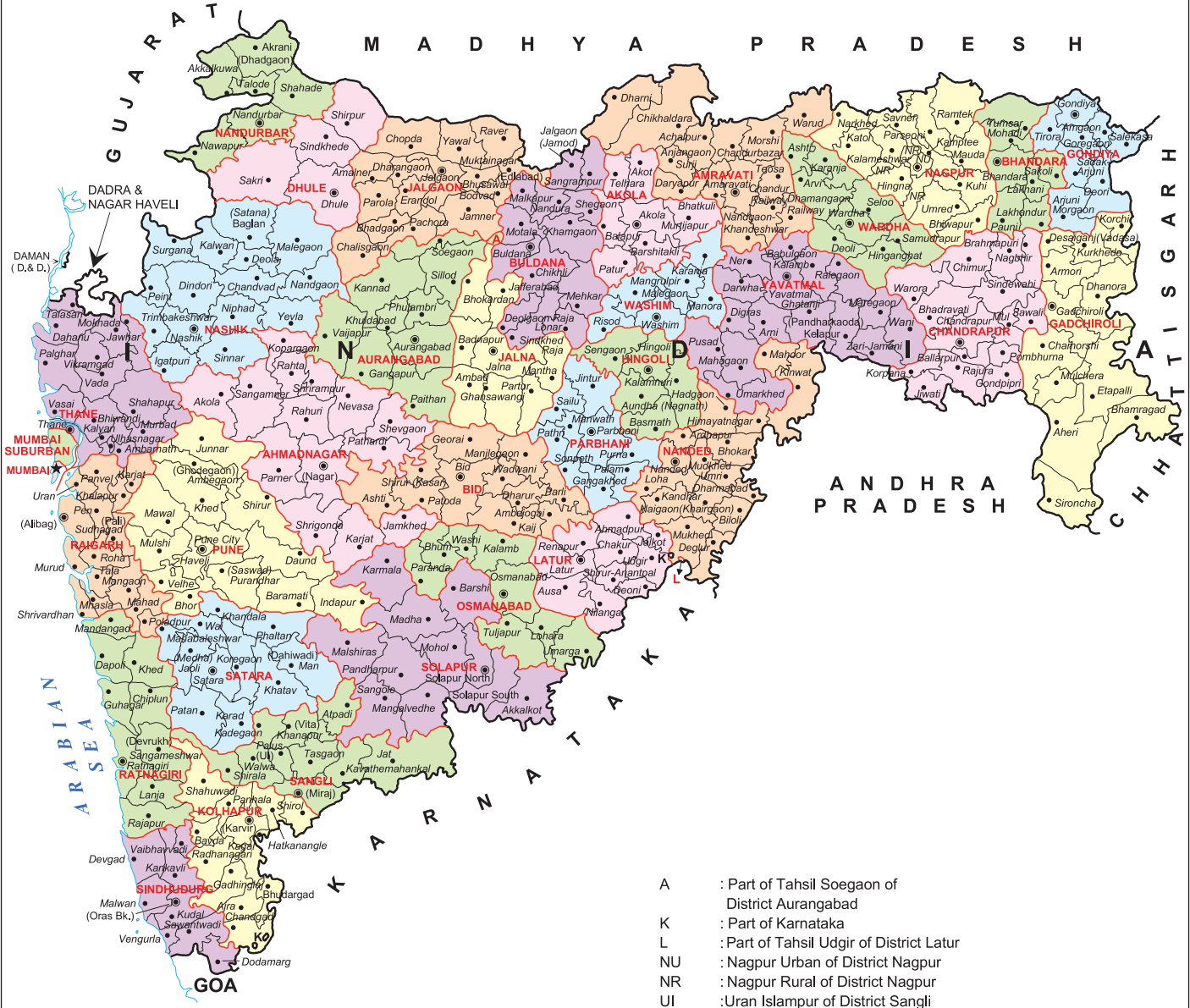
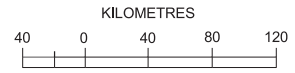
VILLAGE.....

HEADQUARTERS:

UNION TERRITORY.....★

01-Nandurbar	005 Wardha	014 Maregaon	007 Palghar	009 Deoni
001 Akkalkuwa	006 Deoli	015 Zari-Jamani	008 Vasai	010 Udgir
002 Akrani	007 Hinganghat	016 Wani		29-Osmanabad
003 Talode	008 Samudrapur			001 Paranda
004 Shahade	09-Nagpur	15-Nanded	010 Bhiwandi	002 Bhum
005 Nandurbar	001 Narkhed	001 Mahoor	011 Shahapur	003 Washi
006 Nawapur	002 Katol	002 Kinwat	012 Kalyan	004 Kalamb
02-Dhule	003 Kalameshwar	003 Himayatnagar	013 Ulhasnagar	005 Osmanabad
001 Shirpur	004 Savner	004 Hadgaon	014 Ambarnath	006 Tuljapur
002 Sindkhede	005 Parseoni	005 Ardhapur	015 Murbad	007 Lohara
003 Sakri	006 Ramtek	006 Nanded	22-Mumbai Suburban	008 Umarga
004 Dhule	007 Mauda	007 Mudkhed	23-Mumbai	
03-Jalgaon	008 Kamptee	008 Bhokar	24-Raigarh	30-Solapur
001 Chopda	009 Nagpur (Rural)	009 Umri	001 Uran	001 Karmala
002 Yawal	010 Nagpur (Urban)	010 Dharmabad	002 Panvel	002 Madha
003 Raver	011 Hingna	011 Biloli	003 Karjat	003 Barshi
004 Muktainagar (Edlabad)	012 Umred	012 Naigaon (Khairgaon)	004 Khalapur	004 Solapur North
005 Bodvad	013 Kuli	013 Loha	005 Pen	005 Mohol
006 Bhusawal	014 Bhiwapur	014 Kandhar	006 Alibag	006 Pandharpur
007 Jalgaon	10-Bhandara	015 Mukhed	007 Murud	007 Malshiras
008 Erandol	001 Tumsar	016 Deglur	008 Roha	008 Sangole
009 Dharangaon	002 Mohadi	16-Hingoli	009 Sudhagad	009 Mangalvedhe
010 Amalner	003 Bhandara	001 Sengaon	010 Mangaon	010 Solapur South
011 Parola	004 Sakoli	002 Hingoli	011 Tala	011 Akkalkot
012 Bhadgaon	005 Lakhani	003 Aundha (Nagnath)	012 Shrivardhan	31-Satara
013 Chalisgaon	006 Pauni	004 Kalamnuri	013 Mhasla	001 Mahabaleshwar
014 Pachora	007 Lakhandur	005 Basmath	014 Mahad	002 Wai
015 Jamner	11-Gondiya	17-Parbhani	015 Poladpur	003 Khandala
04-Buldana	001 Tirora	001 Sailu	25-Pune	004 Phaltan
001 Jalgaon (Jamod)	002 Goregaon	002 Jintur	001 Junnar	005 Man
002 Sangrampur	003 Gondiya	003 Parbhani	002 Ambegaon	006 Khatav
003 Shegaon	004 Amgaon	004 Manwath	003 Shirur	007 Koregaon
004 Nandura	005 Salekasa	005 Pathri	004 Khed	008 Satara
005 Malkapur	006 Sadak-Arjuni	006 Sonpeth	005 Mawal	009 Jaoli
006 Motala	007 Arjuni Morgaon	007 Gangakhed	006 Mulshi	010 Patan
007 Khamgaon	008 Deori	008 Palam	007 Haveli	011 Karad
008 Mehkar	12-Gadchiroli	009 Purna	008 Pune City	32-Ratnagiri
009 Chikhli	001 Desaiganj (Vadasa)	18-Jalna	009 Daund	001 Mandangad
010 Buldana	002 Armori	001 Bhokardan	010 Purandhar	002 Dapoli
011 Deolgaon Raja	003 Kurkheda	002 Jafferabad	011 Velhe	003 Khed
012 Sindkhed Raja	004 Korchi	003 Jalna	012 Bhor	004 Chipulun
013 Lonar	005 Dhanora	004 Badnapur	013 Baramati	005 Guhagar
05-Akola	006 Dhanora	005 Ambad	014 Indapur	006 Ratnagiri
001 Telhara	006 Gadchiroli	006 Ghansawangi	26-Ahmadnagar	007 Sangameshwar
002 Akot	007 Chamorshi	007 Partur	001 Akola	008 Lanja
003 Balapur	008 Mulchera	008 Mantha	002 Sangamner	009 Rajapur
004 Akola	009 Etapalli	19-Aurangabad	003 Kopergaon	33-Sindhudurg
005 Murtijapur	010 Bhamragad	001 Kannad	004 Rahta	001 Devgad
006 Patur	011 Aheri	002 Soegaon	005 Shrirampur	002 Vaibhavvadi
007 Barshitakli	012 Sironcha	003 Sillod	006 Nevasa	003 Kankavli
06-Washim	13-Chandrapur	004 Phulambri	007 Shevgaon	004 Malwan
001 Malegaon	001 Warora	005 Aurangabad	008 Pathardi	005 Vengurla
002 Mangrulpir	002 Chimur	006 Khuldabad	009 Nagar	006 Kudal
003 Karanja	003 Nagbhir	007 Vijapur	010 Rahuri	007 Sawantwadi
004 Manora	004 Brahmapuri	008 Gangapur	011 Parner	008 Dodamarg
005 Washim	005 Sawali	009 Paithan	012 Shrigonda	34-Kolhapur
006 Risod	006 Sindewahi	20-Nashik	013 Karjat	001 Shahuwadi
07-Amravati	007 Bhadravati	001 Surgana	014 Jamkhed	002 Panhala
001 Dharni	008 Chandrapur	002 Kalwan	27-Bid	003 Hatkanangle
002 Chikhaldara	009 Mul	003 Deola	001 Ashti	004 Shirol
003 Anjangaon Surji	010 Pombhurna	004 Baglan	002 Patoda	005 Karvir
004 Achalpur	011 Ballarpur	005 Malegaon	003 Shirur (Kasar)	006 Bavda
005 Chandurbazar	012 Korpana	006 Nandgaon	004 Georai	007 Radhanagari
006 Morshi	013 Jivati	007 Chandvad	005 Manjlegaon	008 Kagal
007 Warud	014 Rajura	008 Dindori	006 Wadwani	009 Bhudargad
008 Teosa	015 Gondpipri	009 Peint	007 Bid	010 Ajra
009 Amravati	14-Yavatmal	010 Trimbakeshwar	008 Kaij	011 Gadhinglaj
010 Bhatkuli	001 Ner	011 Nashik	009 Dharur	012 Chandgad
011 Daryapur	002 Babulgaon	012 Igatpuri	010 Parli	35-Sangli
012 Nandgaon-Khandeshwar	003 Kalamb	013 Sinnar	011 Ambejogai	001 Shirala
013 Chandur Railway	004 Yavatmal	014 Niphad	28-Latur	002 Walwa
014 Dhamangaon Railway	005 Darwha	015 Yevla	001 Latur	003 Palus
08-Wardha	006 Digras	21-Thane	002 Renapur	004 Kadegaon
001 Ashti	007 Pusad	001 Talasari	003 Ahmadpur	005 Khanapur
002 Karanja	008 Umarkhed	002 Dahanu	004 Jalkot	006 Atpadi
003 Arvi	009 Mahagaon	003 Vikramgad	005 Chakur	007 Tasgaon
004 Seloo	010 Arni	004 Jawhar	006 Shirur-Anantpal	008 Miraj
	011 Ghatanji	005 Mokhada	007 Ausa	009 Kavathemahankal
	012 Kelapur	006 Vada	008 Nilanga	010 Jat
	013 Ralegaon			

MAHARASHTRA ADMINISTRATIVE DIVISIONS 2011



- A : Part of Tahsil Soegaon of District Aurangabad
- K : Part of Karnataka
- L : Part of Tahsil Udgir of District Latur
- NU : Nagpur Urban of District Nagpur
- NR : Nagpur Rural of District Nagpur
- UI : Uran Islampur of District Sangli
- (D & D) : Daman & Diu

Note : All the district hqrs. are also tahsil hqrs. except for Sangli and Kolhapur.
 The hqrs. of Pune City and Haveli tahsils are at Pune.
 The hqrs. of Solapur North and Solapur South tahsils are at Solapur.
 The hqrs. of Nagpur (Rural) and Nagpur (Urban) Tahsils are at Nagpur.
 The hqrs. of Mumbai Suburban and Mumbai Districts are at Mumbai.
 The hqrs. of Sindhudurg and Raigarh Districts are at (Oras Bk) and (Alibag) respectively.

BOUNDARIES:

STATE.....

DISTRICT.....

TAHSIL.....

HEADQUARTERS:

STATE/U.T.....★

DISTRICT.....●

TAHSIL.....●

Where the district/tahsil's name differs from its headquarters name, the latter is given within brackets.

01-Adilabad

001 Tamsi
002 Adilabad
003 Jainad
004 Bela
005 Talamadugu
006 Gudihathnoor
007 Inderavelly
008 Narnoor
009 Kerameri
010 Wankdi
011 Sirpur (T)
012 Kouthala
013 Bejjur
014 Kagaznagar
015 Asifabad
016 Jainoor
017 Utnoor
018 Ichoda
019 Bazarhathnoor
020 Boath
021 Neradigonda
022 Sirpur
023 Rebbana
024 Bhimini
025 Dahegaon
026 Vemanpalle
027 Nennal
028 Tandur
029 Tiryani
030 Jannaram
031 Kaddam (Peddur)
032 Sarangapur
033 Kuntala
034 Kubeer
035 Bhainsa
036 Tanoor
037 Mudhole
038 Lokeswaram
039 Dilawarpur
040 Nirmal
041 Laxmanchanda
042 Mamda
043 Khanapur
044 Dandepalle
045 Kasipet
046 Bellampalle
047 Kotapalle
048 Mandamarri
049 Luxettipet
050 Mancherla
051 Jaipur
052 Chennai

02-Nizamabad

001 Ranjal
002 Navipet
003 Nandipet
004 Armur
005 Balkonda
006 Mortad
007 Kammarpalle
008 Bheemgal
009 Velpur
010 Jakranpalle
011 Makloor
012 Nizamabad
013 Yedpalle
014 Bodhan
015 Kotgiri
016 Madnoor
017 Jukkal
018 Bichkunda
019 Birkoor
020 Varni
021 Dichpalle
022 Dharpalle

023 Sirkonda
024 Machareddy
025 Sadasivanagar
026 Gandhari
027 Banskada
028 Pitlam
029 Nizamsagar
030 Yellareddy
031 Nagareddipet
032 Lingampet
033 Tadwai
034 Kamareddy
035 Bhiknoor
036 Domakonda

03-Karimnagar

001 Ibrahimpatnam
002 Mallapur
003 Raikal
004 Sarangapur
005 Dharmapuri
006 Velgator
007 Ramagundam
008 Kamanpur
009 Manthani
010 Kataram
011 Mahadevpur
012 Mutharam
(Mahadevpur)
013 Malharrao
014 Mutharam (Manthani)
015 Srirampur
016 Peddapalle
017 Julapalle
018 *Elgaid*
019 Dharmaram
020 Gollapalle
021 Mallial
022 Jagtial
023 Medipalle
024 Koratla
025 Metpalle
026 Kathlapur
027 Chandurthi
028 Kodimial
029 Pegadapalle
030 Gangadhara
031 Ramadugu
032 Choppadandi
033 Sultanabad
034 Odela
035 Manakondur
036 Karimnagar
037 Boinpalle
038 Vemulawada
039 Konaraopeta
040 Yellareddipet
041 Gambhiraopet
042 Mustabad
043 Sircilla
044 Ellanthakunta
045 Bejjanki
046 Timmapur
(LMD Colony)
047 Veenavanka
048 Jammikunta
049 Shankarapatnam
050 Chigurumamidi
051 Koheda
052 Husnabad
053 Saidapur
054 Huzurabad
055 Kamalapur
056 Bheemadevarpalle
057 Elkathurthi

04-Medak

001 Kangti
002 Manoor
003 Narayankhed
004 Kalher
005 Shankarampet (A)
006 Papannapet
007 Medak
008 Ramayampet
009 Dubbak
010 Siddipet
011 Chinnakodur
012 Nangnoor
013 Kondapak
014 *Thoguta*
015 Mirdoddi
016 Doultabad
017 Chegunta
018 Shankarampet (R)
019 Kulcharam
020 Tekmal
021 Alladurg
022 Regode
023 Raikode
024 Nyalkal
025 Zahirabad
026 Kohir
027 Jharasangam
028 Munpalle
029 Pulkal
030 Andole
031 Kowdipalle
032 Yeldurthy
033 Tupran
034 Gajwel
035 Jagdevpur
036 Wargal
037 Mulug
038 Shivampet
039 Narsapur
040 Hathnoora
041 Sadasivpet
042 Kondapur
043 Sangareddy
044 Jinnaram
045 Patancheru
046 Ramachandrapuram

05-Hyderabad

001 Shaikpet
002 Ameerpet
003 Secunderabad
004 Tirumalagiri
005 Maredpalle
006 Musheerabad
007 Amberpet
008 Himayathnagar
009 Nampally
010 Khairatabad
011 Asifnagar
012 Golconda
013 Bahadurpura
014 Bandlaguda
015 Charminar
016 Saidabad

06-Rangareddy

001 Marpalle
002 Mominpet
003 Nawabpet
004 Shankarpalle
005 Serilingampally
006 Balanagar
007 Qutubullapur
008 Medchal
009 Shamirpet

010 Malkajgiri
011 Keesara
012 Ghatkesar
013 Uppal
014 Hayathnagar
015 Saroornagar
016 Rajendranagar
017 Moinabad
018 Chevella
019 Vicarabad
020 Dharur
021 Bantwaram
022 Peddemul
023 Tandur
024 Basheerabad
025 Yelal
026 Doma
027 Gandeed
028 Kulkacharla
029 Pargi
030 Pudur
031 Shabad
032 Shamshabad
033 Maheswaram
034 Kandukur
035 Ibrahimpatnam
036 Manchal
037 Yacharam

07-Mahbubnagar

001 Kodangal
002 Bomraspet
003 Kosgi
004 Doulatnagar
005 Damaragidda
006 Maddur
007 Hanwada
008 Nawabpet
009 Balanagar
010 Kondurg
011 Farooqnagar
012 Kothur
013 Keshampet
014 Talakondapalle
015 Amangal
016 Madgul
017 Veldanda
018 Midjil
019 Jadcherla
020 Mahbubnagar
021 Koilkonda
022 Narayanpet
023 Uttoor
024 Dhanwada
025 Devarkadra
026 Bhoothpur
027 Thimmajipet
028 Kalwakurthy
029 Vangoor
030 Amrabad
031 Achampet
032 Uppunthala
033 Telkapalle
034 Tadoor
035 Nagarkurnool
036 Bijinapalle
037 Ghanpur
038 Addakal
039 Chinnachintakunta
040 Narva
041 Makthal
042 Maganoor
043 Dharur
044 Atmakur
045 Kothakota
046 Peddamandadi
047 Wanaparthy

048 Gopalpet
049 Balmoor
050 Lingal
051 Peddakothapalle
052 Kodair
053 Pangal
054 Pebbair
055 Gadwal
056 Maldakal
057 Ghattu
058 Ieej
059 Itikyala
060 Veepangandla
061 Kollapur
062 Waddepalle
063 Manopad
064 Alampur

08-Nalgonda

001 Bommaramaram
002 M.Turkapalle
003 Rajapet
004 Yadagirigutta
005 Alair
006 Gundala
007 Thirumalgiri
008 Thungathurthi
009 Nuthankal
010 Atmakur (S)
011 Jaji Reddi Gudem
012 Sali Gouraram
013 Mothkur
014 Atmakur (M)
015 Valigonda
016 Bhongir
017 Bibinagar
018 Pochampalle
019 Choutuppal
020 Ramannapeta
021 Chityala
022 Narketpalle
023 Kattangoor
024 Nakrekal
025 Kethe Palle
026 Suryapet
027 Chivvemla
028 Mothey
029 Nadigudem
030 Munagala
031 Penpahad
032 Vemulapalle
033 Thipparthi
034 Nalgonda
035 Munugode
036 Narayanapur
037 Marriguda
038 Chintla Palle
039 Gundla Palle
040 Chandam Pet
041 Devarakonda
042 Nampalle
043 Chandur
044 Kangal
045 Gurrampode
046 Pedda Adiserla Palle
047 Peddavoora
048 Anumula
049 Nidamanur
050 Thripuraram
051 Dameracherla
052 Miryalaguda
053 Neredcherla
054 Garide Palle
055 Chilkur
056 Kodad
057 Huzurnagar
058 Mattam Palle

059 Mella Cheruvu

09-Warangal

001 Cherial
 002 Maddur
 003 Bachannapet
 004 Narmetta
 005 Ghanpur (Station)
 006 Dharmasagar
 007 Hasanparthy
 008 Parkal
 009 Mogullapalle
 010 Chityal
 011 Bhupalpalle
 012 Ghanpur (Mulug)
 013 Venkatapur
 014 Eturnagaram
 015 Mangapet
 016 Tadvai
 017 Govindaraopet
 018 Mulug
 019 Regonda
 020 Shayampet
 021 Nallabelly
 022 Duggondi
 023 Atmakur
 024 Hanamkonda
 025 Zaffergadh
 026 Palakurthi
 027 Raghunathpalle
 028 Jangaon
 029 Lingalaghanpur
 030 Devarupula
 031 Kodakandla
 032 Raiparthy
 033 Wardhannapet
 034 Sangam
 035 Warangal
 036 Geesugonda
 037 Narsampet
 038 Khanapur
 039 Kothagudem
 040 Gudur
 041 Chennaraopet
 042 Nekkonda
 043 Parvathagiri
 044 Thorur
 045 Nellikudur
 046 Kesamudram
 047 Mahabubabad
 048 Narsimhulapet
 049 Maripeda
 050 Kuravi
 051 Dornakal

10-Khammam

001 Wazeed
 002 Venkatapuram
 003 Pinapaka
 004 Cherla
 005 Manuguru
 006 Aswapuram
 007 Dummgudem
 008 Bhadrachalam
 009 Kunavaram
 010 Chintur
 011 Vararamachandrapuram
 012 Velairpadu
 013 Kukunoor
 014 Burgampahad
 015 Palwancha
 016 Kothagudem
 017 Tekulapalle
 018 Yellanda
 019 Gundala
 020 Bayyaram
 021 Garla

022 Singareni

023 Kamepalle

024 Julurpad

025 Chandrugonda

026 Mulkalapalle

027 Aswaraopeta

028 Dammaopeta

029 Sathupalle

030 Penuballi

031 Enkuru

032 Thirumalayapalem

033 Kusumanchi

034 Khammam (Rural)

035 Khammam (Urban)

036 Mudigonda

037 Nelakondapalle

038 Chinthakani

039 Konijerla

040 Tallada

041 Kallur

042 Wyra

043 Bonakal

044 Madhira

045 Yerrupalem

046 Vemsoor

11-Srikakulam

001 Veeraghattam
 002 Seethampeta
 003 Bhamini
 004 Kothuru
 005 Pathapatnam
 006 Meliaputti
 007 Palasa
 008 Mandasa
 009 Kanchili
 010 Ichchapuram
 011 Kaviti
 012 Sompeta
 013 Vajrapukothuru
 014 Nandigam
 015 Hiramandalam
 016 Palakonda
 017 Vangara
 018 Regidi Amadalavalasa
 019 Lakshminarsupeta
 020 Saravakota
 021 Tekkali
 022 Santhabommali
 023 Kotabommali
 024 Jalumuru
 025 Sarubujjili
 026 Burja
 027 Santhakaviti
 028 Rajam
 029 Gangavarisigadam
 030 Amadalavalasa
 031 Narasannapeta
 032 Polaki
 033 Gara
 034 Srikakulam
 035 Ponduru
 036 Laveru
 037 Ranastalam
 038 Etcherla

12-Vizianagaram

001 Komarada
 002 Gummalakshampuram
 003 Kurupam
 004 Jiyammavalasa
 005 Garugubilli
 006 Parvathipuram
 007 Makkuva
 008 Seethanagaram
 009 Balijipeta
 010 Bobbili

011 Salur

012 Pachipenta

013 Ramabhadrapuram

014 Badangi

015 Therlam

016 Merakamudidam

017 Dattirajuru

018 Mentada

019 Gajapathinagaram

020 Garividi

021 Cheepurupalle

022 Gurla

023 Bondapalle

024 Gantyada

025 Srungavarapukota

026 Vepada

027 Lakkavarapukota

028 Kothavalasa

029 Jami

030 Vizianagaram

031 Nellimarla

032 Pusapatirega

033 Denkada

034 Bhogapuram

13-Visakhapatnam

001 Munchingi Puttu
 002 Peda Bayalu
 003 Dumbriguda
 004 Araku Valley
 005 Ananthagiri
 006 Hukumpeta
 007 Paderu
 008 G.Madugula
 009 Chintapalle
 010 Gudem Kotha Veedhi
 011 Koyyuru
 012 Nathavaram
 013 Golugonda
 014 Narsipatnam
 015 Rolugunta
 016 Ravikamatham
 017 Madugula
 018 Cheedikada
 019 Devarapalle
 020 K.Kotapadu
 021 Sabbavaram
 022 Pendurthi
 023 Anandapuram
 024 Padmanabham
 025 Bheemunipatnam
 026 Visakhapatnam (Rural)
 027 Visakhapatnam (Urban)
 028 Pedagantyada
 029 Gajuwaka
 030 Paravada
 031 Anakapalle
 032 Chodavaram
 033 Butchayyapeta
 034 Kotauratla
 035 Makavarapalem
 036 Kasimkota
 037 Munagapaka
 038 Atchutapuram
 039 Yelamanchili
 040 Nakkapalle
 041 Payakaraopeta
 042 S.Rayavaram
 043 Rambilli

14-East Godavari

001 Maredumilli
 002 Devipatnam
 003 Y. Ramavaram
 004 Addateegala
 005 Rajavommangi
 006 Kotananduru

007 Tuni

008 Rowthulapudi

009 Sankhavaram

010 Yeleswaram

011 Gangavaram

012 Rampachodavaram

013 Seethanagaram

014 Gokavaram

015 Jaggampeta

016 Kirlampudi

017 Prathipadu

018 Thondangi

019 Gollaprolu

020 Peddapuram

021 Gandepalle

022 Korukonda

023 Rajahmundry (Urban)

024 Rajahmundry (Rural)

025 Rajanagaram

026 Rangampeta

027 Samalkota

028 Pithapuram

029 Kothapalle

030 Kakinada (Rural)

031 Kakinada (Urban)

032 Pedapudi

033 Biccavolu

034 Anaparthi

035 Kadium

036 Atreyapuram

037 Mandapeta

038 Rayavaram

039 Karapa

040 Kajuluru

041 Ramachandrapuram

042 Alamuru

043 Ravulapalem

044 Kothapeta

045 Kapileswarapuram

046 Pamarru

047 Thallarevu

048 I. Polavaram

049 Mummidivaram

050 Ainavilli

051 P.Gannavaram

052 Ambajipeta

053 Mamidikuduru

054 Razole

055 Malikipuram

056 Sakhinetipalle

057 Allavaram

058 Amalapuram

059 Uppalaguptam

060 Katrenikona

15-West Godavari

001 Chintalapudi
 002 Lingapalem
 003 T.Narasapuram
 004 Jeelugu Milli
 005 Buttayagudem
 006 Polavaram
 007 Tallapudi
 008 Gopalapuram
 009 Koyyalagudem
 010 Jangareddigudem
 011 Kamavarapukota
 012 Dwarakaturumala
 013 Nallajerla
 014 Devarapalle
 015 Kovvur
 016 Chagallu
 017 Nidadavole
 018 Tadepalligudem
 019 Unguturu
 020 Bhimadole
 021 Pedavegi
 022 Pedapadu
 023 Eluru
 024 Denduluru
 025 Nidamaru
 026 Pentapadu
 027 Undrajavaram

028 Peravali

029 Tanuku

030 Attili

031 Ganapavaram

032 Akividu

033 Undi

034 Palacoderu

035 Penumantra

036 Iragavaram

037 Penugonda

038 Achanta

039 Poduru

040 Veeravasaram

041 Bhimavaram

042 Kalla

043 Mogalthur

044 Narasapuram

045 Palacole

046 Yelamanchili

16-Krishna

001 Vatsavai
 002 Jaggayyapeta
 003 Penuganchiprolu
 004 Nandigama
 005 Veerullapadu
 006 Mylavaram
 007 Campalagudem
 008 Tiruvuru
 009 A.Konduru
 010 Reddigudem
 011 Vissannapet
 012 Chatrai
 013 Musunuru
 014 Nuzvid
 015 Bapulapadu
 016 Agiripalle
 017 G.Konduru
 018 Kanchikacherla
 019 Chandarlapadu
 020 Ibrahimpatnam
 021 Vijayawada (Urban)
 022 Vijayawada (Rural)
 023 Gannavaram
 024 Unguturu
 025 Nandivada
 026 Mandavalli
 027 Kaikalur
 028 Kalidindi
 029 Kruthivennu
 030 Bantumilli
 031 Mudinepalle
 032 Gudivada
 033 Pedaparupudi
 034 Kankipadu
 035 Penamaluru
 036 Thotlavalluru
 037 Pamidimukkala
 038 Vuyyuru
 039 Pamarru
 040 Gudlavalleru
 041 Pedana
 042 Guduru
 043 Movva
 044 Ghantasala
 045 Machilipatnam
 046 Challapalle
 047 Mopidevi
 048 Avanigadda
 049 Nagayalanka
 050 Koduru

17-Guntur

001 Macherla
 002 Veldurthi
 003 Durgi
 004 Rentachintala

005 Gurazala
006 Dacheppalle
007 Karempudi
008 Piduguralla
009 Machavaram
010 Bellamkonda
011 Atchampet
012 Krosuru
013 Amaravathi
014 Thullur
015 Tadepalle
016 Mangalagiri
017 Tadikonda
018 Pedakurapadu
019 Sattenapalle
020 Rajupalem
021 Nekarikallu
022 Bollapalle
023 Vinukonda
024 Nuzendla
025 Savalyapuram H/O
Kanamarlupudi
026 Ipur
027 Rompicherla
028 Narasaraopet
029 Muppalla
030 Nadendla
031 Chilakaluri H/O
Purushotha Patnam
032 Edlapadu
033 Phirangipuram
034 Medikonduru
035 Guntur
036 Pedakakani
037 Duggirala
038 Kollipara
039 Tenali
040 Chebrolu
041 Vatticherukuru
042 Prathipadu
043 Pedanandipadu
044 Kakumanu
045 Ponnur
046 Tsundur
047 Amruthalur
048 Vemuru
049 Kollur
050 Bhattiprolu
051 Cherukupalle H/O
Arumbaka
052 Pittalavanipalem
053 Karlapalem
054 Bapatla
055 Nizampatnam
056 Nagaram
057 Repalle

18-Prakasam

001 Yerragondapalem
002 Pullalacheruvu
003 Tripuranthakam
004 Dornala
005 Peda Araveedu
006 Donakonda
007 Kurichedu
008 Santhamaguluru
009 Ballikurava
010 Martur
011 Yeddana Pudi
012 Parchur
013 Karamchedu
014 Inkollu
015 Janakavarampanguluru
016 Addanki
017 Mundlamuru
018 Darsi
019 Markapur
020 Ardhaveedu
021 Cumbum

022 Tarlupadu
023 Konakanamitla
024 Podili
025 Thallur
026 Korisapadu
027 Chirala
028 Vetapalem
029 Chinaganjam
030 Naguluppala Padu
031 Maddipadu
032 Chimakurthi
033 Marrupudi
034 Hanumanthuni Padu
035 Bestawaripeta
036 Racherla
037 Giddalur
038 Komarolu
039 Veligandla
040 Kanigiri
041 Kondapi
042 Santhanuthala Padu
043 Ongole
044 Kotha Patnam
045 Tangutur
046 Zarugumilli
047 Ponnaluru
048 Pedacherlo Palle
049 Chandra Sekhara Puram
050 Pamur
051 Voletivaripalem
052 Kandukur
053 Singarayakonda
054 Lingasamudram
055 Gudluru
056 Ulavapadu

19-Sri Potti Sriramulu Nellore

001 Seetharamapuram
002 Udayagiri
003 Varikuntapadu
004 Kondapuram
005 Jaladanki
006 Kavali
007 Bogole
008 Kaligiri
009 Vinjamur
010 Duttalur
011 Marripadu
012 Atmakur
013 Anumasamudrampeta
014 Dagadarthi
015 Allur
016 Vidavalur
017 Kodavalur
018 Buchireddipalem
019 Sangam
020 Chejerla
021 Ananthasagaram
022 Kaluvoya
023 Rapur
024 Podalukur
025 Nellore
026 Kovur
027 Indukurpet
028 Thotapalligudur
029 Muthukur
030 Venkatchalam
031 Manubolu
032 Gudur
033 Sydapuram
034 Dakkili
035 Venkatagiri
036 Balayapalle
037 Ojili
038 Chillakur
039 Kota
040 Vakadu

041 Chittamur
042 Naidupet
043 Pellakur
044 Doravarasatram
045 Sullurpeta
046 Tada

20-Y.S.R.

001 Kondapuram
002 Mylavaram
003 Peddamudium
004 Rajupalem
005 Duvvur
006 S.Mydukur
007 Brahmamgarimattam
008 Sri Avadhutha
Kasinayana
009 Kalasapadu
010 Porumamilla
011 B.Kodur
012 Badvel
013 Gopavaram
014 Khajipet
015 Chapad
016 Proddatur
017 Jammalamadugu
018 Muddanur
019 Simhadripuram
020 Lingala
021 Pulivendla
022 Vemula
023 Thondur
024 Veerapunayunipalle
025 Yerraguntla
026 Kamalapuram
027 Vallur
028 Chennur
029 Atlur
030 Vontimitta
031 Sidhout
032 Kodapa
033 Chinthakommadinne
034 Pendlimarri
035 Vempalle
036 Chakrayapet
037 Galiveedu
038 Chinnamandem
039 Sambepalle
040 T Sundupalle
041 Rayachoti
042 Lakkireddipalle
043 Ramapuram
044 Veeraballe
045 Nandalur
046 Penagalur
047 Chitvel
048 Rajampet
049 Pullampeta
050 Obulavaripalle
051 Kodur

21-Kurnool

001 Mantralayam
002 Kosigi
003 Kowthalam
004 Pedda Kadubur
005 Yemmiganur
006 Nandavaram
007 C.Belagal
008 Gudur
009 Kallur
010 Kurnool
011 Nandikotkur
012 Pagidyala
013 Jupadu Bungalow
014 Kothapalle
015 Srisaalam
016 Atmakur
017 Pamulapadu

018 Midthur
019 Orvakal
020 Kodumur
021 Gonegandla
022 Adoni
023 Holagunda
024 Halaharvi
025 Alur
026 Aspari
027 Devanakonda
028 Krishnagiri
029 Veldurthi
030 Bethamcherla
031 Panyam
032 Gadivemula
033 Velgode
034 Bandi Atmakur
035 Nandyal
036 Mahanandi
037 Sirvel
038 Gospadu
039 Banaganapalle
040 Dhone
041 Pattikonda
042 Chippagiri
043 Maddikera (East)
044 Tuggali
045 Peapally
046 Owk
047 Koilkuntla
048 Rudravaram
049 Allagadda
050 Dornipadu
051 Sanjamala
052 Kolimigundla
053 Uyyalawada
054 Chagalamarri

22-Anantapur

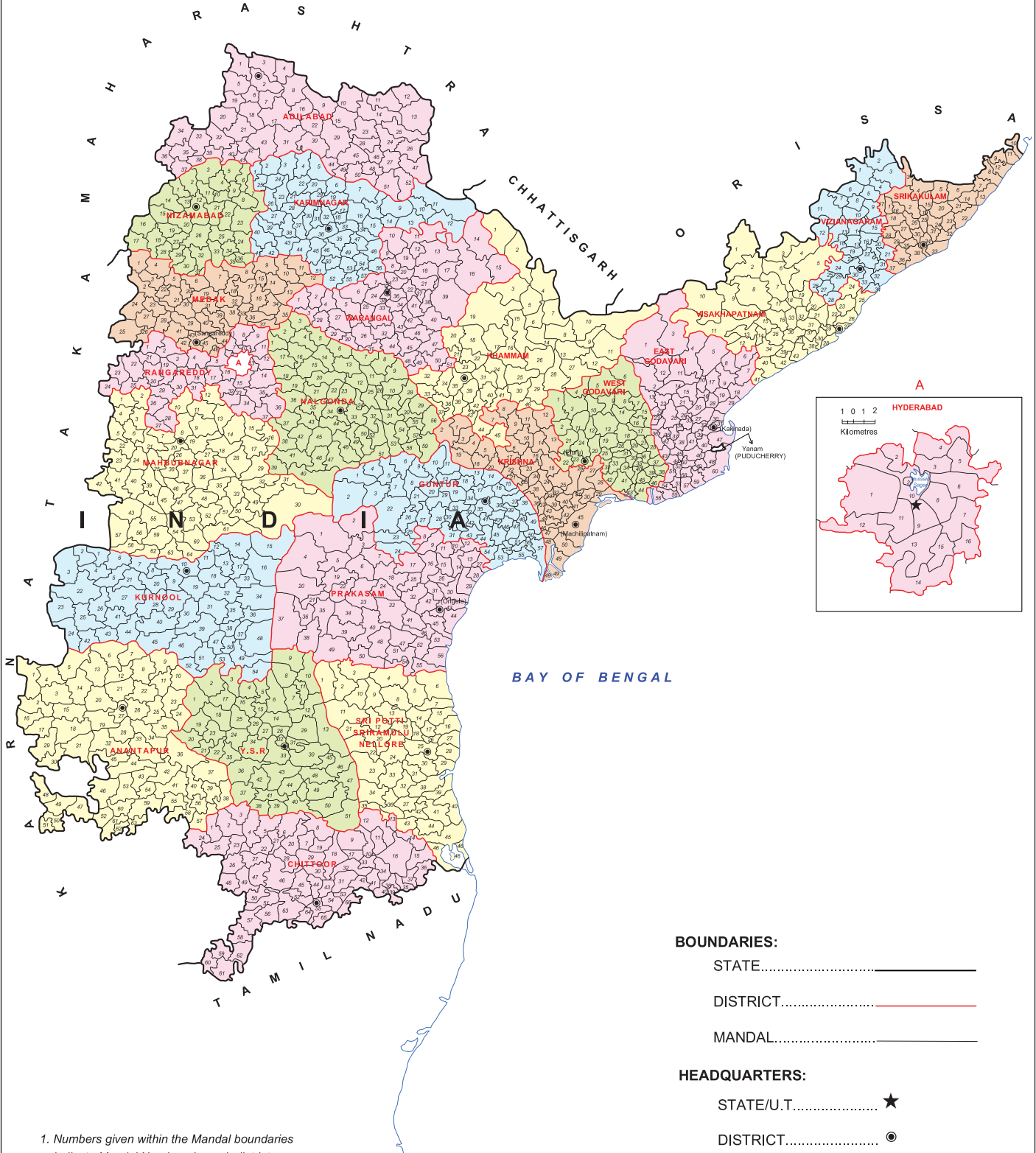
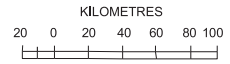
001 D.Hirehal
002 Rayadurg
003 Kanekal
004 Bommanahal
005 Vidapanakal
006 Guntakal
007 Gooty
008 Peddavadugur
009 Yadiki
010 Tadpatri
011 Peddapappur
012 Pamidi
013 Vajrakarur
014 Uravakonda
015 Beluguppa
016 Gummagatta
017 Brahmasamudram
018 Kalyandurg
019 Atmakur
020 Kudair
021 Garladinne
022 Singanamala
023 Putlur
024 Yellanur
025 Narpala
026 Bukkaraya Samudram
027 Anantapur
028 Raptadu
029 Settur
030 Kundurpi
031 Kambadur
032 Kanaganapalle
033 Dharmavaram
034 Bathalalalle
035 Tadimarri
036 Mudigubba
037 Talupula
038 Nambulipulikunta
039 Gandlapenta
040 Kadiri
041 Nallamada
042 Bukkapatnam
043 Kothacheruvu
044 Chennekothapalle
045 Ramagiri
046 Roddam

047 Madakasira
048 Amarapuram
049 Gudibanda
050 Rolla
051 Agali
052 Parigi
053 Penukonda
054 Puttaparthi
055 Obuladevaracheruvu
056 Nallacheruvu
057 Tanakal
058 Amadagur
059 Gorantla
060 Somandepalle
061 Hindupur
062 Lepakshi
063 Chilamathur

23-Chittoor

001 Mulakalacheruvu
002 Thamballapalle
003 Peddamandyam
004 Gurramkonda
005 Kalakada
006 Kambhamvaripalle
007 Rompicherla
008 Yerravaripalem
009 Tirupati (Rural)
010 Renigunta
011 Yerpedu
012 Srikalahasti
013 Thottambedu
014 Buchinaidu Kandriga
015 Varadaiahpalem
016 K.V.B.Puram
017 Tirupati (Urban)
018 Chandragiri
019 Chinnagottigallu
020 Pileru
021 Kalikiri
022 Valmikipuram
023 Kurabalakota
024 Pedda Thippasamudram
025 B.Kothakota
026 Madanapalle
027 Nimmanapalle
028 Sodam
029 Pulicherla
030 Pakala
031 Vedurukuppam
032 Ramachandrapuram
033 Vadamalapeta
034 Narayanavanam
035 Pichatur
036 Satyavedu
037 Nagalapuram
038 Nindra
039 Vijayapuram
040 Nagari
041 Puttur
042 Karvetinagar
043 Penumuru
044 Puthalappattu
045 Irala
046 Somala
047 Chowdepalle
048 Ramasamudram
049 Punganur
050 Peddapanjani
051 Gangavaram
052 Thavanampalle
053 Srirangarajapuram
054 Gangadhara Nellore
055 Chittoor
056 Palamaner
057 Baireddipalle
058 Venkatagirikota
059 Santhipuram
060 Gudupalle
061 Kuppam
062 Ramakuppam
063 Bangarupalem
064 Yadamarri
065 Gudipala
066 Palasamudram

ANDHRA PRADESH ADMINISTRATIVE DIVISIONS 2011



BOUNDARIES:
 STATE.....
 DISTRICT.....
 MANDAL.....

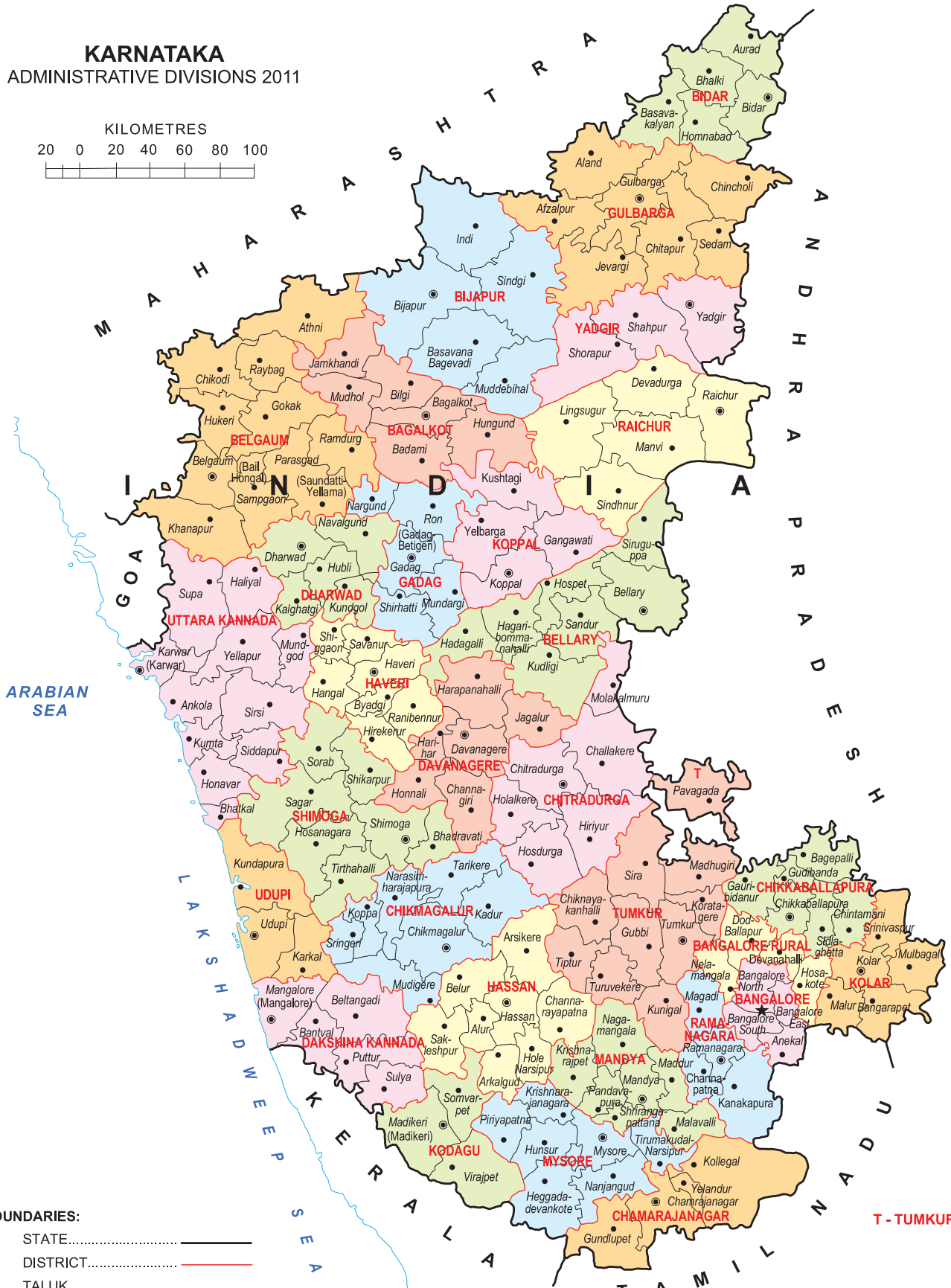
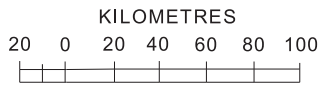
HEADQUARTERS:
 STATE/U.T..... ★
 DISTRICT..... ●

1. Numbers given within the Mandal boundaries indicate Mandal Numbers in each district.
2. The district headquarters of Rangareddy is located at Hyderabad.
3. Where the district name differs from its headquarters name, the latter is given within brackets.

01-Belgaum	07-Gadag	002 Challakere 003 Chitradurga 004 Holalkere 005 Hosdurga 006 Hiriyur	18-Bangalore	002 Chamarajanagar 003 Yelandur 004 Kollegal
001 Chikodi 002 Athni 003 Raybag 004 Gokak 005 Hukeri 006 Belgaum 007 Khanapur 008 Sampgaon 009 Parasgad 010 Ramdurg	001 Nargund 002 Ron 003 Gadag 004 Shirhatti 005 Mundargi	13-Davanagere	001 Bangalore North 002 Bangalore South 003 <i>Bangalore East</i> 004 Anekal	25-Gulbarga
02-Bagalkot	08-Dharwad	001 Harihar 002 Harapanahalli 003 Jagalur 004 Davanagere 005 Honnali 006 Channagiri	19-Mandya	001 Aland 002 Afzalpur 003 Gulbarga 004 Chincholi 005 Sedam 006 Chitapur 007 Jevargi
001 Jamkhandi 002 Bilgi 003 Mudhol 004 Badami 005 Bagalkot 006 Hungund	001 Dharwad 002 Navalgund 003 Hubli 004 Kalghatgi 005 Kundgol	14-Shimoga	001 Krishnarajpet 002 Nagamangala 003 Pandavapura 004 Shrirangapatana 005 Mandya 006 Maddur 007 Malavalli	26-Yadgir
03-Bijapur	09-Uttara Kannada	001 Sagar 002 Sorab 003 Shikarpur 004 Hosanagara 005 Tirthahalli 006 Shimoga 007 Bhadravati	20-Hassan	001 Shorapur 002 Shahpur 003 Yadgir
001 Bijapur 002 Indi 003 Sindgi 004 Basavana Bagevadi 005 Muddebihal	001 Karwar 002 Supa 003 Haliyal 004 Yellapur 005 Mundgod 006 Sirsi 007 Ankola 008 Kumta 009 Siddapur 010 Honavar 011 Bhatkal	15-Udupi	001 Sakleshpur 002 Belur 003 Arsikere 004 Hassan 005 Alur 006 Arkalgud 007 Hole Narsipur 008 Channarayapatna	27-Kolar
04-Bidar	10-Haveri	001 Kundapura 002 Udupi 003 Karkal	21-Dakshina Kannada	001 Srinivasapur 002 Kolar 003 Malur 004 Bangarapet 005 Mulbagal
001 Basavakalyan 002 Bhalki 003 Aurad 004 Bidar 005 Homnabad	001 Shiggaon 002 Savanur 003 Hangal 004 Haveri 005 Byadgi 006 Hirekerur 007 Ranibennur	16-Chikmagalur	001 Mangalore 002 Bantval 003 Beltangadi 004 Puttur 005 Sulya	28-Chikkaballapura
05-Raichur	11-Bellary	001 Sringeri 002 Koppa 003 Narasimharajapura 004 Tarikere 005 Kadur 006 Chikmagalur 007 Mudigere	22-Kodagu	001 Gauribidanur 002 Chikkaballapura 003 Gudibanda 004 Bagepalli 005 Sidlaghatta 006 Chintamani
001 Lingsugur 002 Devadurga 003 Raichur 004 Manvi 005 Sindhnur	001 Hadagalli 002 Hagaribommanahalli 003 Hospet 004 Siruguppa 005 Bellary 006 Sandur 007 Kudligi	17-Tumkur	001 Madikeri 002 Somvarpet 003 Virajpet	29-Bangalore Rural
06-Koppal	12-Chitradurga	001 Chiknayakanhalli 002 Sira 003 Pavagada 004 Madhugiri 005 Koratagere 006 Tumkur 007 Gubbi 008 Tiptur 009 Turuvekere 010 Kunigal	23-Mysore	001 Nelamangala 002 Dod Ballapur 003 Devanahalli 004 Hosakote
001 Yelbarga 002 Kushtagi 003 Gangawati 004 Koppal	001 Molakalmuru	24-Chamarajanagar	001 Piriapatna 002 Hunsur 003 Krishnarajanagara 004 Mysore 005 Heggadadevanakote 006 Nanjangud 007 Tirumakudal - Narsipur	30-Ramanagara
			001 Gundlupet	001 Magadi 002 Ramanagara 003 Channapatna 004 Kanakapura

KARNATAKA

ADMINISTRATIVE DIVISIONS 2011



- BOUNDARIES:**
- STATE.....
 - DISTRICT.....
 - TALUK.....
- HEADQUARTERS:**
- STATE.....★
 - DISTRICT.....●
 - TALUK.....•

State/District headquarters are also taluk headquarters.
 Where the district/taluk name differs from its headquarters name, the latter is given within brackets.

Bangalore is the headquarters for Bangalore North, Bangalore South & Bangalore East taluks and also for Bangalore and Bangalore Rural districts.

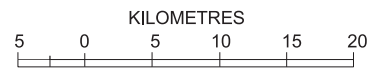
State
Code **30**

GOA
ADMINISTRATIVE DIVISIONS 2011

01-North Goa		02-South Goa	
001 Pernem	003 Tiswadi	001 Mormugao	003 Quepem
002 Bardez	004 Bicholim	002 Salcete	004 Sanguem
	005 Satari		005 Canacona
	006 Ponda		



GOA
ADMINISTRATIVE DIVISIONS 2011



BOUNDARIES:

- STATE.....
- DISTRICT.....
- TALUKA.....

HEADQUARTERS:

- STATE..... ★
- DISTRICT..... ●
- TALUKA..... ●

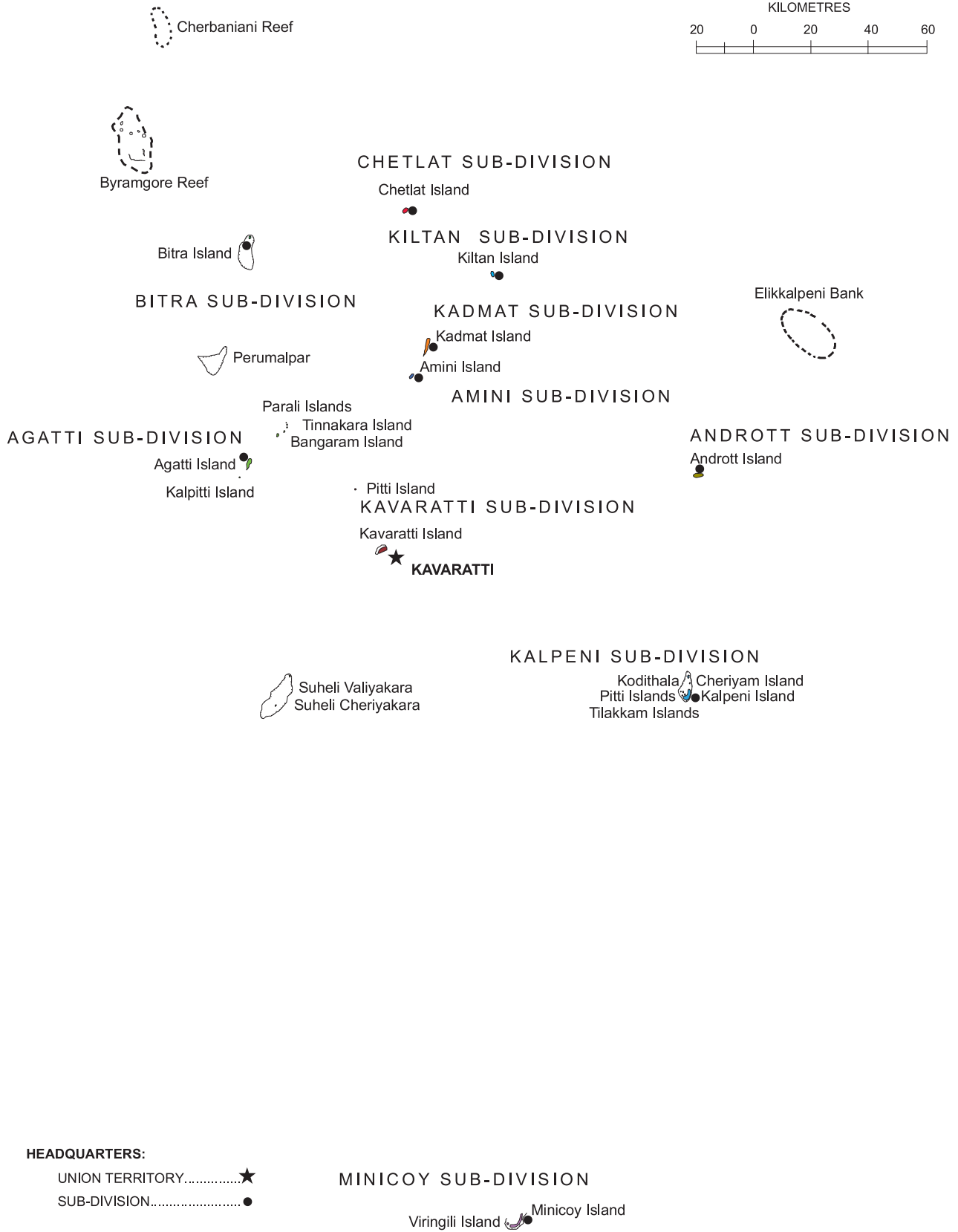
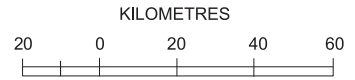
Where the district name differs from its headquarters name, the latter is given within brackets.

The taluka headquarters of Tiswadi and Salcete are also the district headquarters.

01-Lakshadweep	003 Kiltan Sub-division	007 Kavaratti Sub-division
001 Bitra Sub-division	004 Kadmat Sub-division	008 Andrott Sub-division
002 Chetlat Sub-division	005 Amini Sub-division	009 Kalpeni Sub-division
	006 Agatti Sub-division	010 Minicoy Sub-division



LAKSHADWEEP ADMINISTRATIVE DIVISIONS 2011

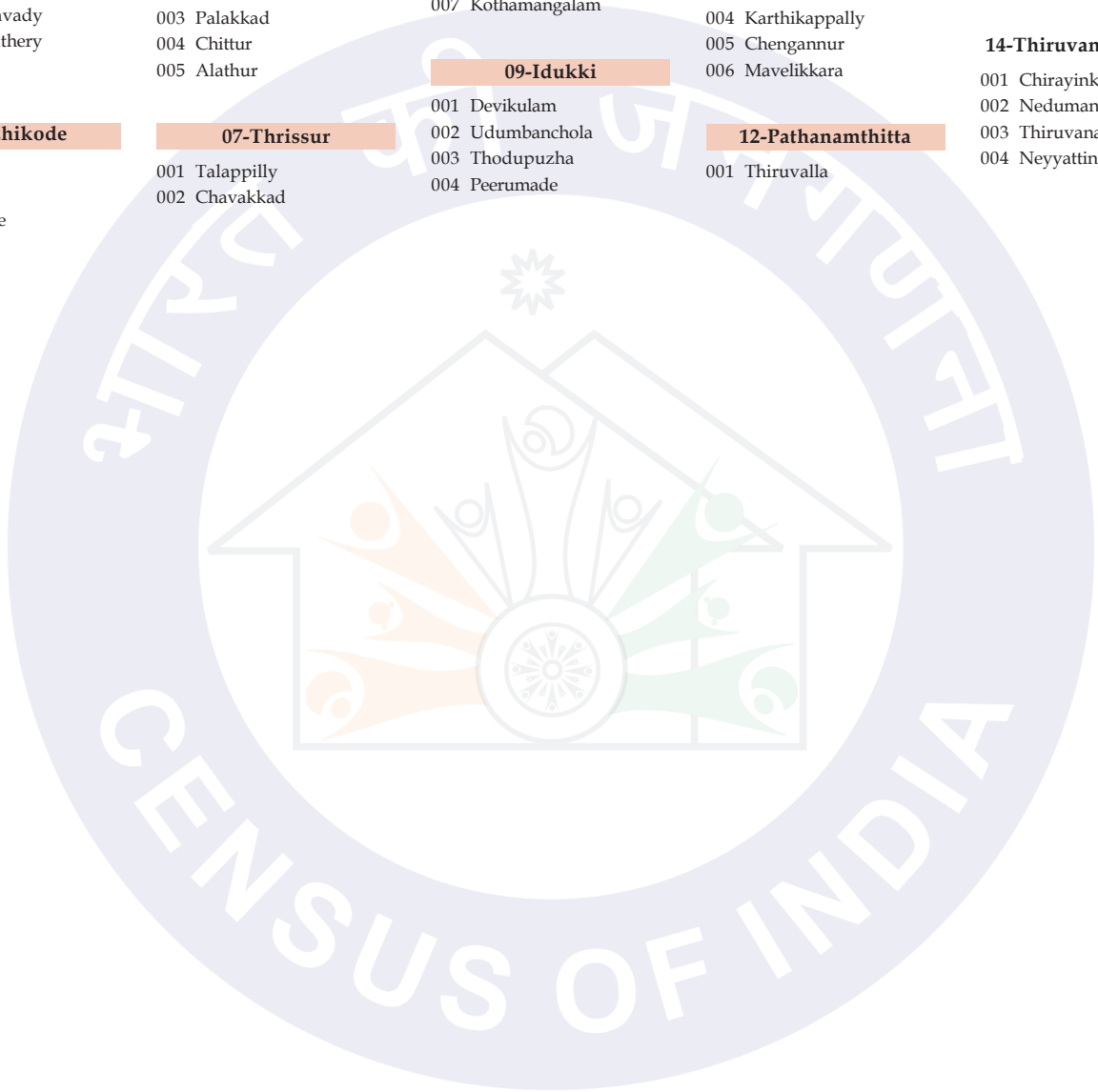


L
A
K
S
H
A
D
W
E
E
P

HEADQUARTERS:
 UNION TERRITORY.....★
 SUB-DIVISION.....●

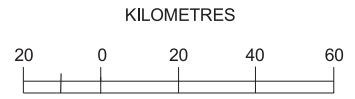
I N D I A N O C E A N

01-Kasaragod 001 Kasaragod 002 Hosdurg	05-Malappuram 001 Ernad 002 Nilambur 003 Perinthalmanna 004 Tirur 005 Tirurangadi 006 Ponnani	003 Thrissur 004 Kodungallur 005 Mukundapuram	10-Kottayam 001 Meenachil 002 Vaikom 003 Kottayam 004 Changanassery 005 Kanjirappally	002 Mallappally 003 Ranni 004 Kozhenchery 005 Adoor
02-Kannur 001 Taliparamba 002 Kannur 003 Thalassery	06-Palakkad 001 Ottappalam 002 Mannarkad 003 Palakkad 004 Chittur 005 Alathur	08-Ernakulam 001 Kunnathunad 002 Aluva 003 Paravur 004 Kochi 005 Kanayannur 006 Muvattupuzha 007 Kothamangalam	11-Alappuzha 001 Cherthala 002 Ambalappuzha 003 Kuttanad 004 Karthikappally 005 Chengannur 006 Mavelikkara	13-Kollam 001 Karunagappally 002 Kunnathur 003 Pathanapuram 004 Kottarakkara 005 Kollam
03-Wayanad 001 Mananthavady 002 Sulthanbathery 003 Vythiri	07-Thrissur 001 Talappilly 002 Chavakkad	09-Idukki 001 Devikulam 002 Udumbanchola 003 Thodupuzha 004 Peerumade	12-Pathanamthitta 001 Thiruvalla	14-Thiruvananthapuram 001 Chirayinkeezhu 002 Nedumangad 003 Thiruvananthapuram 004 Neyyattinkara
04-Kozhikode 001 Vadakara 002 Quilandy 003 Kozhikode				



2011

KERALA ADMINISTRATIVE DIVISIONS 2011



BOUNDARIES:

- STATE.....
- DISTRICT.....
- TALUK.....

HEADQUARTERS:

- STATE.....★
- DISTRICT.....●
- TALUK.....●

State/District headquarters are also taluk headquarters.

Where the district/taluk name differs from its headquarters name, the latter is given within brackets.

01-Thiruvallur	07-Salem	006 Srirangam	002 Kulathur	002 Ettayapuram
001 Gummidipoondi	001 Mettur	007 Tiruchirappalli	003 Gandarvakkottai	003 Vilathikulam
002 Ponneri	002 Omalur	008 <i>Thiruverumbur</i>	004 Pudukkottai	004 Ottapidaram
003 Uthukkottai	003 Edappadi	009 Manapparai	005 Thirumayam	005 Thoothukkudi
004 Tiruttani	004 Sankari		006 <i>Ponnamaravathi</i>	006 Srivaikuntam
005 Pallipattu	005 Salem	14-Perambalur	007 Alangudi	007 Tiruchendur
006 Thiruvallur	006 Yercaud	001 Veppanthattai	008 <i>Karambakudi</i>	008 Sathankulam
007 Poonamallee	007 Vazhapadi	002 Perambalur	009 Aranthangi	
008 Ambattur	008 Attur	003 Kunnam	010 Manamelkudi	27-Tirunelveli
009 <i>Mathavaram</i>	009 Gangavalli		011 Avudayarcoil	001 Sivagiri
				002 Sankarankoil
02-Chennai	08-Namakkal	15-Ariyalur	21-Sivaganga	003 Veerakeralamputhur
	001 Tiruchengode	001 Sendurai	001 Tirupathur	004 Tenkasi
03-Kancheepuram	002 Rasipuram	002 Udayarpalayam	002 Karaikkudi	005 Shenkottai
001 Sriperumbudur	003 Namakkal	003 Ariyalur	003 Devakottai	006 Alangulam
002 Tambaram	004 Paramathi-Velur		004 Sivaganga	007 Tirunelveli
003 <i>Alandur</i>		16-Cuddalore	005 Manamadurai	008 Palayamkottai
004 <i>Sholinganallur</i>	09-Erode	001 Panruti	006 Ilayangudi	009 Ambasamudram
005 Chengalpattu	001 Sathyamangalam	002 Cuddalore		010 Nanguneri
006 Kancheepuram	002 Bhavani	003 <i>Kurinjipadi</i>	22-Madurai	011 Radhapuram
007 Uthiramerur	003 Gobichettipalayam	004 Chidambaram	001 Melur	28-Kanniyakumari
008 Tirukalukundram	004 Perundurai	005 Kattumannarkoil	002 Madurai North	001 Vilavancode
009 Maduranthakam	005 Erode	006 Virudhachalam	003 Vadipatti	002 Kalkulam
010 Cheyyur		007 Tittakudi	004 Usilampatti	003 Thovala
	10-The Nilgiris	17-Nagapattinam	005 Peraiyur	004 Agastheeswaram
04-Vellore	001 Panthalur	001 Sirkali	006 Thirumangalam	
001 Gudiyatham	002 Gudalur	002 Mayiladuthurai	007 Madurai South	29-Dharmapuri
002 Katpadi	003 Udhagamandalam	003 <i>Kuthalam</i>		001 Palakkodu
003 Wallajah	004 Kotagiri	004 Tharangambadi	23-Theni	002 Harur
004 Arakonam	005 Coonoor	005 Nagapattinam	001 Bodinayakanur	003 Pappireddipatti
005 Arcot	006 Kundah	006 Kilvelur	002 Periyakulam	004 Dharmapuri
006 Vellore		007 Thirukkuvilai	003 Theni	005 Pennagaram
007 Vaniyambadi	11-Dindigul	008 Vedaranyam	004 Uthamapalayam	
008 <i>Ambur</i>	001 Palani		005 Andipatti	30-Krishnagiri
009 Tirupathur	002 Oddanchatram	18-Thiruvarur	24-Virudhunagar	001 Hosur
	003 Vedasandur	001 Valangaiman	001 Rajapalayam	002 Krishnagiri
05-Tiruvannamalai	004 Natham	002 Kodavasal	002 Srivilliputhur	003 Denkanikottai
001 Arani	005 Dindigul	003 Nannilam	003 Sivakasi	004 Pochampalli
002 Cheyyur	006 <i>Attur</i>	004 Thiruvarur	004 Virudhunagar	005 Uthangarai
003 Vandavasi	007 Kodaikanal	005 Needamangalam	005 Kariapatti	
004 Polur	008 Nilakkottai	006 Mannargudi	006 Tiruchuli	31-Coimbatore
005 Chengam		007 Thiruthuraiipoondi	007 Aruppukkottai	001 Mettupalayam
006 <i>Thandrapet</i>	12-Karur		008 Sattur	002 <i>Sulur</i>
007 Tiruvannamalai	001 Aravakurichi	19-Thanjavur	25-Ramanathapuram	003 Coimbatore North
	002 Karur	001 Thiruvidadimarudur	001 Tiruvadana	004 Coimbatore South
06-Viluppuram	003 Krishnarayapuram	002 Kumbakonam	002 Paramakudi	005 Pollachi
001 Gingee	004 Kulithalai	003 Papanasam	003 Mudukulathur	006 Valparai
002 Tindivanam	005 <i>Kadavur</i>	004 Thiruvaiyaru	004 Kamuthi	
003 Vanur		005 Thanjavur	005 Kadaladi	32-Tiruppur
004 Viluppuram	13-Tiruchirappalli	006 Orathanadu	006 Ramanathapuram	001 Kangeyam
005 Tirukkoyilur	001 Thottiyam	007 Pattukkottai	007 Rameswaram	002 Dharapuram
006 Sankarapuram	002 Musiri	008 Peravurani		003 Avanashi
007 Kallakkurichi	003 Thuraiyur		20-Pudukkottai	004 Tiruppur
008 Ulundurpettai	004 Manachanallur	26-Thoothukkudi	001 Iluppur	005 Palladam
	005 Lalgudi	001 Kovilpatti		006 Udumalaipettai
				007 <i>Madathukulam</i>

TAMIL NADU ADMINISTRATIVE DIVISIONS 2011



BOUNDARIES:

- STATE.....
- DISTRICT.....
- TALUK.....

HEADQUARTERS:

- STATE..... ★
- DISTRICT..... ●
- TALUK..... •

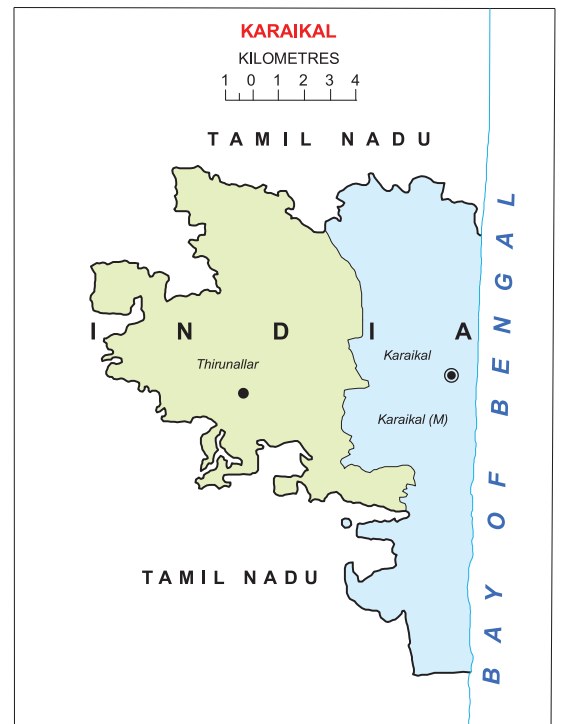
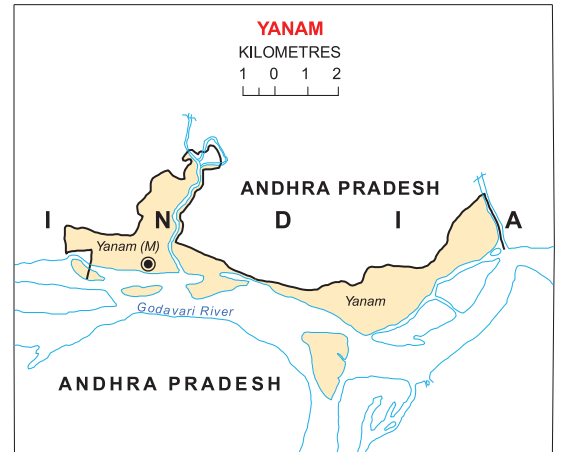
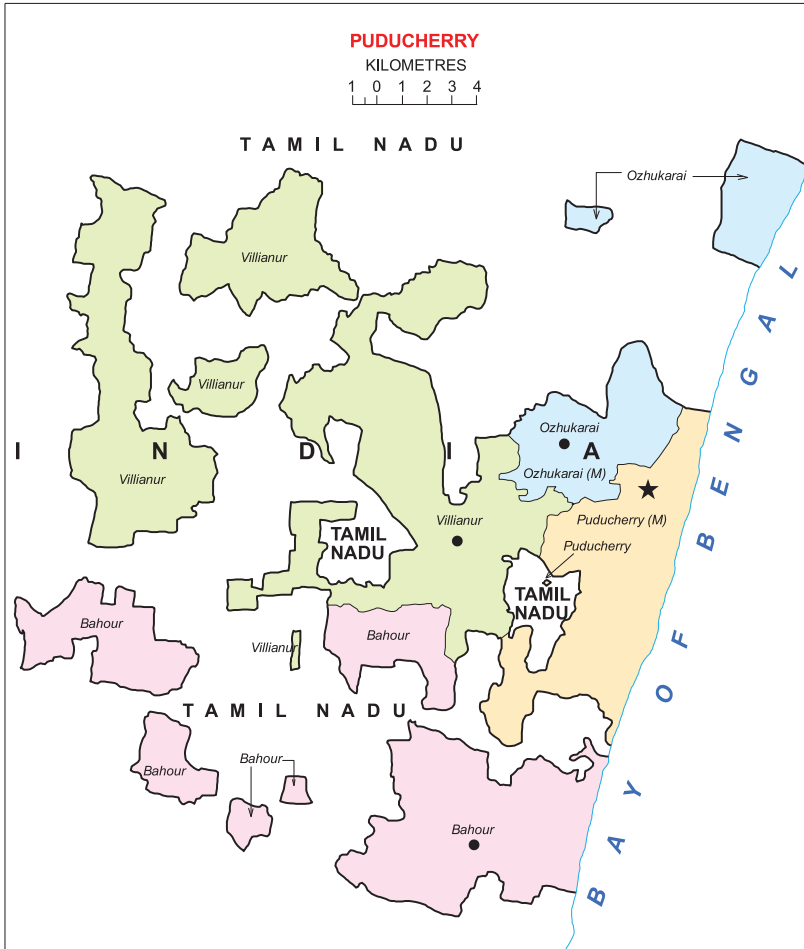
District headquarters are also Taluk headquarters.

Where the district/taluk name differs from its headquarters name, the latter is given within brackets.

01-Yanam	02-Puducherry	03-Mahe	04-Karaikal
001 Yanam	001 Puducherry 002 Ozhukarai 003 Villianur 004 Bahour	001 Mahe	001 Karaikal 002 Thirunallar



PUDUCHERRY
ADMINISTRATIVE DIVISIONS 2011



BOUNDARIES:

STATE/UNION TERRITORY.....
TALUK.....

HEADQUARTERS:

UNION TERRITORY.....★
DISTRICT.....◎
TALUK.....●

District headquarters are also Taluk headquarters.

01-Nicobars

- 001 Car Nicobar
- 002 Nancowry
- 003 Compbell Bay

02-North & Middle Andaman

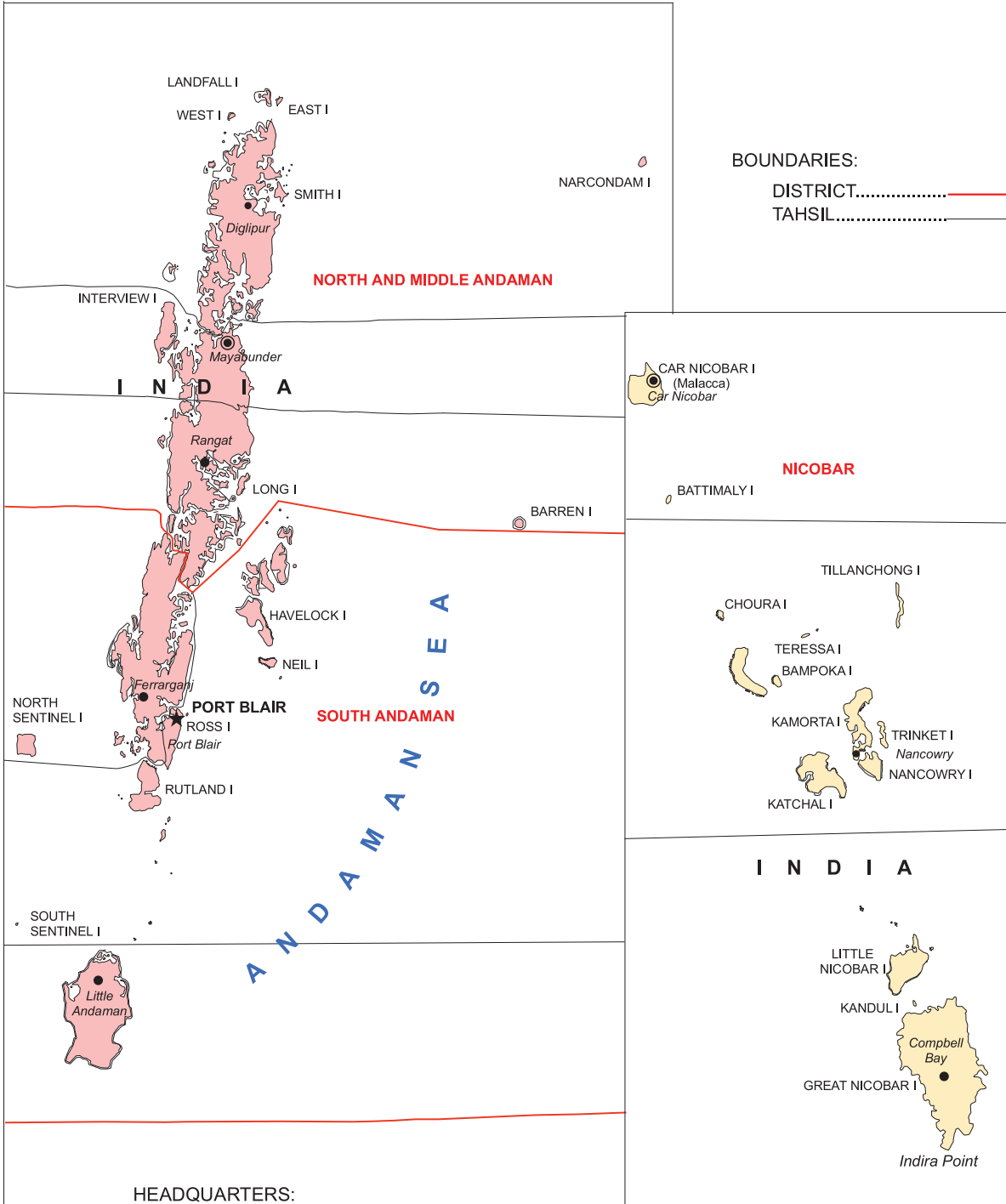
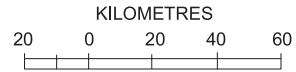
- 001 Diglipur
- 002 Mayabunder
- 003 Rangat

03-South Andaman

- 001 Ferrargunj
- 002 Port Blair
- 003 Little Andaman



ANDAMAN & NICOBAR ISLANDS ADMINISTRATIVE DIVISIONS 2011



BOUNDARIES:
 DISTRICT.....
 TAHSIL.....

HEADQUARTERS:
 UNION TERRITORY.....★
 DISTRICT.....◎
 TAHSIL.....●

Where the district name differs from its headquarters name, the latter is given within brackets.

STATUS OF ADMINISTRATIVE UNITS
(Districts and Sub-districts)

Sl. No.	Statates/Uts	District as per census 2001	Newly Created District	Total District as on census 2011	Sub-district as per census 2001	Newly Created Sub-district	Merged Sub-district as per census 2011	Total Sub-district as on census 2011
1	2	3	4	5	6	7	8	9
	INDIA	593	47	640	5463	465	4	5924
1	Jammu & Kashmir	14	8	22	59	23	-	82
2	Himachal Pradesh	12	-	12	109	8	-	117
3	Punjab	17	3	20	72	5	-	77
4	Chandigarh	1	-	1	1	0	-	1
5	Haryana	19	2	21	67	7	-	74
6	Uttarakhand	13	-	13	49	29	-	78
7	Rajasthan	32	1	33	241	3	-	244
8	Uttar Pradesh	70	1	71	300	13	1	312
9	Bihar	37	1	38	533	1	-	534
10	Jharkhand	18	6	24	210	50	-	260
11	Assam	23	4	27	142	11	-	153
12	West Bengal	18	1	19	341	0	-	341
13	Orissa	30	-	30	397	79	-	476
14	Madhya Pradesh	45	5	50	259	83	-	342
15	Chhattisgarh	16	2	18	97	52	-	149
16	Gujarat	25	1	26	226	0	1	225
17	Maharashtra	35	-	35	353	2	-	355
18	Andhra Pradesh	23	-	23	1125	3	-	1128
19	Karnataka	27	3	30	175	1	-	176
20	Kerala	14	-	14	63	0	-	63
21	Tamil Nadu	30	2	32	201	14	-	215
22	NCT of Delhi	9	-	9	27	0	-	27
23	Sikkim	4	-	4	9	0	-	9
24	Arunachal Pradesh	13	3	16	149	39	-	188
25	Nagaland	8	3	11	93	21	-	114
26	Manipur	9	-	9	38	0	-	38
27	Mizoram	8	-	8	22	4	-	26
28	Tripura	4	-	4	38	2	-	40
29	Meghalaya	7	-	7	32	7	-	39
30	Daman & Diu	2	-	2	2	0	-	2
31	Dadra & Nagar Haveli	1	-	1	1	0	-	1
32	Goa	2	-	2	11	0	-	11
33	Lakshadweep	1	-	1	4	6	-	10
34	Puducherry	4	-	4	10	0	2	8
35	Andaman & Nicobar Islands	2	1	3	7	2	-	9



PART -III
(Annexure)
INDIA : ADMINISTRATIVE DIVISIONS 1872 - 2001

2011

INDIA

ADMINISTRATIVE DIVISIONS 1872

Ajmer Merwara

British districts

1. Ajmer
2. Merwara

Bengal Province

Assam

British districts

1. Garo Hills
2. Goalpara
3. Kamroop
4. Durrung
5. Luckimpore
6. Sebsaugor
7. Naga Hills
8. Nowgong
9. Khasia and Jynteah Hills

Princely states

1. Khasia States

Behar

British districts

1. Sonthal Purgunnahs
2. Monghyr
3. Gya
4. Shahabad
5. Patna
6. Sarun
7. Chumparun
8. Tirhoot
9. Bhaugulpore
10. Purneah

Bengal

British districts

1. Midnapore
2. 24 - Pergunnahs
3. Hooghly with Howrah
4. Nuddea
5. Burdwan
6. Bancoorah
7. Beerbhoom
8. Moorshedabad
9. Maldah
10. Dinagepore
11. Darjeeling
12. Julpigoree
13. Cachar
14. Sylhet

Princely states

1. Cooch Behar
2. Hill Tipperah

Chota Nagpore

British districts

1. Lohardugga
2. Hazareebagh
3. Maunbhoom
4. Singbhoom

Princely states

1. Bhokar
2. Korea
3. Sirgoojah
4. Oodeypoor
5. Jushpoor
6. Gangpoor
7. Bonai
8. Seraikela

Tributary State Orissa

British districts

1. Pooree
2. Cuttack
3. Balasore
4. Ungoor

Princely states

1. Boud
2. Atmullick
3. Duspulla
4. Nyagurh
5. Runapoor
6. Kuinpara
7. Narsingpoor
8. Hindole
9. Burumbah
10. Tigiria

11. Atgurh
12. Denkenal
13. Talcheer
14. Lahara
15. Keonjur
16. Neelgurh
17. Moharbunj

Berar

British districts

1. Buldana
2. Akola
3. Ellichpoor
4. Oomrawuttee
5. Yothmal
6. Bassin

Bombay Presidency

British districts

1. Ahmedabad
2. Kaira
3. Panch Mahals
4. Broach
5. Surat
6. Khandesh
7. Nasik
8. Ahmad Nagar
9. Poona
10. Tanna
11. Kolaba
12. Ratnagiri
13. Satara
14. Sholapur
15. Kaladgi
16. Belgaum
17. Dharwar
18. Kanara

Princely states

1. Cutch
2. Okhamundul
3. Hallar
4. Burda
5. Soruth
6. Umreylee
7. Babriwar
8. Gohelwar
9. Oondsurwsya
10. South Kattiawar
11. North Kattiawar
12. Muchookanta (Moorvee)

4. Dewas
5. Jowra
6. Rutlam
7. Jabboah
8. Rajpoor
9. Amjherah
10. Dhar
11. Burwaneer
12. Bhopal
13. Rajgurh
14. Dutteah
15. Sumpte
16. Tehree
17. Punnah
18. Bijawur
19. Chutturpoor
20. Churkharee
21. Baraundha
22. Adjygur
23. Myhere
24. Jussod
25. Nagode
26. Sohawul
27. Kotee
28. Birsingpoor (Punnah)
29. Rewah
30. Baoni

Central Province

British districts

1. Nimar
2. Hoshungabad
3. Baitool
4. Chindwara
5. Seonee
6. Nursingpoor
7. Saugor
8. Dumoh
9. Jubbulpoor
10. Mandlah
11. Belaspoor
12. Sumbulpoor
13. Ryepoor
14. Balaghat
15. Bhundara
16. Nagpoor
17. Wurdah
18. Chanda
19. Upper Godavery

Princely states

1. Makrai
2. Kawarda
3. Nandgaon
4. Chhuikhadani
5. Khairagarh
6. Sakti
7. Raigurh
8. Sarungurh
9. Bamra
10. Badakole
11. Sonpoor
12. Patna
13. Kalahandi
14. Konkeir
15. Bustar

Hyderabad

Princely districts

1. Baythulwaddy
2. Dowlutabad
3. Pyton
4. Jaulnah
5. Bamne
6. Patree
7. Hingolee
8. Warona
9. Mahoor
10. Raingeer
11. Eilgundel
12. Nandair
13. Darroor
14. Bheer
15. Purrainad
16. Nuldroog
17. Kowlass
18. Medduck
19. Mullangoor

Central India Agency

Princely states

1. Jawudneemach
2. Holkar
3. Sindhia

20. Warungul
21. Kummunmett
22. Nelgoondih
23. Bhoonageer
24. Hyderabad
25. Beder
26. Kulliantee
27. Kaolburga
28. Suggur
29. Mulkair
30. Koilkonda
31. Ghumapoorah
32. Daveroondala
33. Amrabad
34. Pangull
35. Raichoor
36. Moodgul
37. Gudijunturgurh

Madras Presidency

British districts

1. South Canara
2. Malabar
3. Nilgiris
4. Coimbatore
5. Tinnevely
6. Madura
7. Tanjore
8. Trichinopoly
9. Salem
10. South Arcot
11. Chingleput
12. Madras
13. North Arcot
14. Nellore
15. Cuddapah
16. Bellary
17. Kurnool
18. Kistna
19. Godavery
20. Vizagapatam
21. Ganjam

Princely states

1. Cochin
2. Travancore
3. Poodoucotta
4. Sandur
5. Banganpalle

Mysore

Princely districts

1. Shimoga
2. Chittal Droog
3. Cudoor
4. Hassan
5. Toomkoor
6. Colar
7. Bangalore
8. Mysore

North West Province

British districts

1. Dehra
2. Gurhwal
3. Kumaon
4. Saharunpore
5. Moozuffernuggur
6. Bijnour
7. Turrai
8. Bareilly
9. Budaon
10. Moradabad
11. Meerut
12. Boolundshuhur
13. Allygurh
14. Muttra
15. Agra
16. Mynpoory
17. Etah
18. Shahjehanpore
19. Furruckabad
20. Etawah
21. Cawnpore
22. Jaloun
23. Jhansie
24. Lullutpore
25. Humeerpore

26. Banda
27. Futtehpore
28. Allahabad
29. Mirzapore
30. Benares
31. Ghazeeppore
32. Jounpore
33. Azimgurh
34. Goruckpore
35. Butee

Princely states

1. Gurhwal
2. Rampur

Oudh

British districts

1. Kheree
2. Hurdui
3. Seetapoor
4. Baraich
5. Gondah
6. Fyzabad
7. Barabunkee
8. Lucknow
9. Oonao
10. Roy Bareilly
11. Pertabgurh
12. Sultanpoor

Punjab

British districts

1. Goordaspur
2. Umritsir
3. Ferozpoor
4. Sirsa
5. Hissar
6. Rohtak
7. Goorgaon
8. Delhi
9. Kurnal
10. Umbala
11. Loodhiana
12. Jullunder
13. Hoshiarpore
14. Simla
15. Kangra

Princely states

1. Patiala
2. Furreedkot
3. Jheend
4. Nabha
5. Malerkotla
6. Patoudee
7. Loharoo
8. Kupoorhulla
9. Sirmoor
10. Mandi
11. Belaspore
12. Suket
13. Bisahir
14. Chamba

Rajputana Agency

Princely states

1. Jessulmeer
2. Beekaneer
3. Jhoonjhunao
4. Ulwar
5. Bhurtpoor
6. Dholpoor
7. Kerowly
8. Jeypoor
9. Tonk
10. Boondee
11. Kotah
12. Jhalrapatun
13. Oodeypoor
14. Neembharah (Tonk)
15. Purtabgurh
16. Banswarra
17. Dongurpoor
18. Sirrohee
19. Balmeer
20. Jodhpoor
21. Kishangarh

INDIA

ADMINISTRATIVE DIVISIONS 1881

Ajmer Merwara

- British districts*
1. Ajmer
2. Merwara

Assam Province

- British districts*
1. Goalpara
2. Garo Hills
3. Kamrup
4. Nowgong
5. Darrang
6. Lakhimpur
7. Sibsagar
8. Naga Hills
9. Khasi and Jaintia Hills
10. Cachar
11. Sylhet
- Princely states*
1. Khasi States

Baroda

- Princely districts*
1. Amreli
2. Kadi
3. Baroda
4. Nawsari

Bengal Province

- Bengal**
British districts
1. Midnapore
2. Howrah
3. Hooghly
4. Calcutta
5. 24 - Pergunnahs
6. Nuddea
7. Burdwan
8. Bankoorah
9. Beerbhoom
10. Moorsheadabad
11. Dinagepore
12. Darjeeling
13. Julpigoree
- Princely states*
1. Cooch Behar
2. Hill Tipperah

- Behar**
British districts
1. Champaran
2. Saran
3. Muzaffarpur
4. Darbhanga
5. Bhagalpur
6. Purnea
7. Malda
8. Sonthal Pergunnahs
9. Monghyr
10. Patna
11. Shahabad
12. Gya

- Chota Nagpore**
British districts
1. Lohardugga
2. Hazaribagh
3. Manbhoom
4. Singhbhoom

- Princely states*
1. Chang Bhakhar
2. Korea
3. Sirgoojah
4. Oodeypore
5. Jushpore
6. Gangpore
7. Bonai
8. Saraikela
9. Kharsawan

- Tributary State Orissa**
British districts
1. Pooree
2. Banki
3. Cuttack
4. Balasore
5. Angul

- Princely states*
1. Bad-Kundmals
2. Atmullik

3. Duspulla
4. Noyagur
5. Rumpur
6. Khundpara
7. Narsingpur
8. Hindole
9. Baramba
10. Tigrina
11. Atgur
12. Dhenkanal
13. Talchere
14. Pal Lehera
15. Keonjhar
16. Nilgiri
17. Mohurbhunj

Berar

- British districts*
1. Buldana
2. Akola
3. Ellichpur
4. Amraoti
5. Yeotmal (Wun)
6. Basim

Bombay Presidency

- British districts*
1. Ahmedabad
2. Kaira
3. Panch Mahals
4. Broach
5. Surat
6. Thana
7. Nasik
8. Khandesh
9. Ahmednagar
10. Poona
11. Kolaba
12. Ratnagiri
13. Satara
14. Sholapur
15. Kaladgi
16. Dharwar
17. Belgaum
18. Kanara

- Princely states*
1. Porbandar
2. Bantwa
3. Junagarh
4. Jafrabad
5. Bhavnagar
6. Palitana
7. Lathi
8. Jasdan
9. Kotra Sangani
10. Bagasra
11. Jetpur
12. Virpur
13. Gondal
14. Nawanagar
15. Dhrol
16. Khairasra
17. Rajkot
18. Morvi
19. Wankaner
20. Malia
21. Dhrangadra
22. Cutch
23. Santalpur
24. Wardhi
25. Radhanpur
26. Suigam
27. Wao
28. Tharad
29. Diodar
30. Kankrej (Thara)
31. Palanpur
32. Mahi Kantha Agency
33. Balasinor
34. Lunavada
35. Kadana
36. Sunth
37. Sanjeli
38. Bariya
39. Chota Udepur
40. Pandu Mehwas
41. Combay
42. Sankheda Mehwas
43. Mewas
44. Rajpipla
45. Dangs
46. Bansda
47. Surgana
48. Dharampur
49. Jawahar

50. Janjira
51. Bhor
52. Phaltan
53. Oundh
54. Akalkot
55. Jat
56. Kolhapur
57. Sangli
58. Miraj
59. Jamkhandi
60. Mudhol
61. Ramdurg
62. Sawantvadi
63. Savanur
64. Eastern Kathiawar Agency

Central India Agency

- Princely states*
1. Mandasaur (Gwalior)
2. Jaora
3. Rampura (Indore)
4. Dewas
5. Sitamau
6. Rutlam
7. Sailana
8. Jhabua
9. Bori
10. Jobat
11. Ali-Rajpur
12. Mathwar
13. Kukshi (Indore)
14. Barwani
15. Indore

16. Dhar
17. Amjhara (Gwalior)
18. Ujjain (Gwalior)
19. Mehidpur (Indore)
20. Nemawar (Indore)
21. Shajapur (Gwalior)
22. Narsingharh
23. Khilchipur
24. Rajgarh
25. Bhopal
26. Gwalior
27. Khaniadhana
28. Datia
29. Samthar
30. Urchha
31. Bijawar
32. Chhatarpur
33. Panna
34. Charkhari
35. Baraundha
36. Koti
37. Sohawal
38. Nagode
39. Ajaigarh
40. Jaso
41. Maihar
42. Rewah
43. Sarila
44. Jigni
45. Beri
46. Baoni

Central Province

- British districts*
1. Nimar
2. Hoshangabad
3. Betul
4. Chhindwara
5. Narsinghpur
6. Saugor
7. Damoh
8. Jubbulpore
9. Seoni
10. Nagpur
11. Wardha
12. Chanda
13. Bhandara
14. Balaghat
15. Raipur
16. Sambalpur
17. Bilaspur
18. Mandla

- Princely states*
1. Makrai
2. Kawardha
3. Khairagarh
4. Nandgaon
5. Chhui Khadan
6. Kanker
7. Bastar
8. Kalahandi

9. Patna
10. Sonpur
11. Rairakhol
12. Bamra
13. Sarangarh
14. Raigarh
15. Sakti

Hyderabad

- Princely districts*
1. Aurangabad
2. Parbhaini
3. Nander
4. Indor
5. Sirpur Tandur
6. Elgandal
7. Mehdak
8. Bidar
9. Birh
10. Naldrug
11. Gulbarga
12. Atraf-i-Balda
13. Khamam
14. Nalgonda
15. Nagar Karnul
16. Shorapur
17. Raichor
18. Lingsugur

Madras Presidency

- British districts*
1. South Canara
2. Malabar
3. The Nilgiris
4. Coimbatore
5. Madura
6. Tinnevely
7. Tanjore
8. Trichinopoly
9. Salem
10. South Arcot
11. North Arcot
12. Chingleput
13. Madras
14. Cuddapah
15. Anantapur
16. Bellary
17. Kurnool
18. Nellore
19. Kistna
20. Godavari
21. Vizagapatam
22. Ganjam

- Princely states*
1. Cochin
2. Travancore
3. Pudukota
4. Banganpalle
5. Sandur

Mysore

- Princely districts*
1. Shimoga
2. Chitaldroog
3. Tumkur
4. Kolar
5. Bangalore
6. Mysore
7. Hassan
8. Kadur

North West Province

- British districts*
1. Dehra
2. Saharanpur
3. Garhwal
4. Almora
5. Tarai
6. Bijnor
7. Muzaffarnagar
8. Meerut
9. Moradabad
10. Bareilly
11. Pilibhit
12. Shahjahanpur
13. Budaun
14. Bulandshahr
15. Aligarh
16. Muttra
17. Agra
18. Etah
19. Mainpuri

20. Farrukhabad
21. Hardoi
22. Kheri
23. Sitapur
24. Bahraich
25. Gonda
26. Basti
27. Gorakhpur
28. Ballia
29. Azamgarh
30. Fyzabad
31. Bara Banki
32. Lucknow
33. Unao
34. Cawnpore
35. Etawah
36. Jalaun
37. Jhansi
38. Lalitpur
39. Hamirpur
40. Fatehpur
41. Rae Bareli
42. Sultanpur
43. Pratabgarh
44. Jaunpur
45. Ghazipur
46. Benares
47. Mirzapur
48. Allahabad
49. Banda

- Princely states*
1. Garhwal
2. Rampur

Punjab

- British districts*
1. Gurdaspur
2. Amritsar
3. Ferozepur
4. Sirsa
5. Hissar
6. Rohtak
7. Gurgaon
8. Delhi
9. Karnal
10. Umballa
11. Ludhiana
12. Jullundur
13. Hoshiarpur
14. Simla
15. Kangra

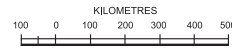
- Princely states*
1. Kapurthala
2. Faridkot
3. Nabha
4. Maler Kotla
5. Patiala
6. Jind
7. Loharu
8. Dujana
9. Pataudi
10. Chamba
11. Mandi
12. Bilaspur
13. Suket
14. Nalagarh
15. Kalsia
16. Nahan
17. Jubbals
18. Bashahr

Rajputana Agency

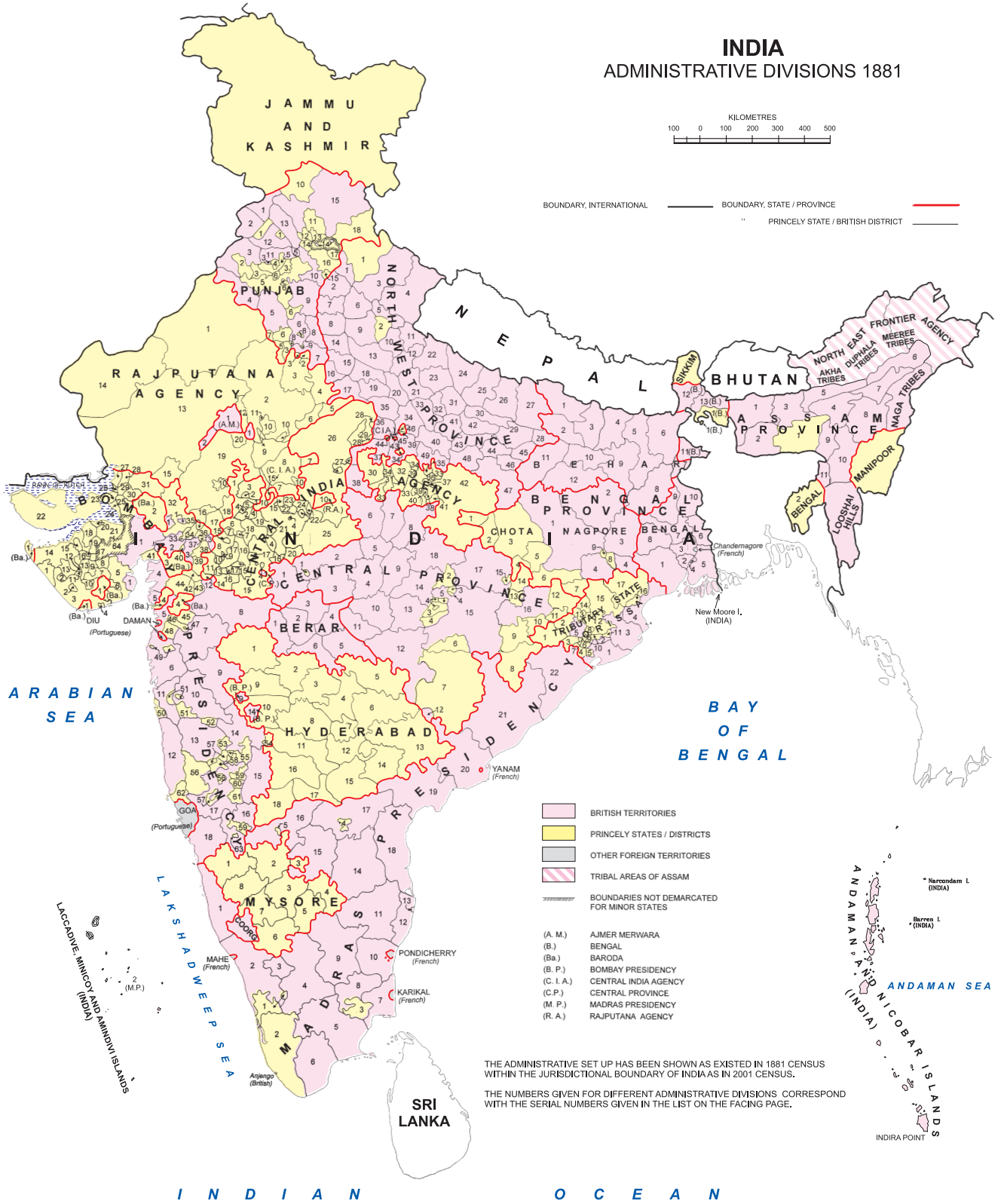
- Princely states*
1. Bickaneer
2. Jeypore
3. Ulwur
4. Bhurtpore
5. Dholpur
6. Kerowlee
7. Jhallawar
8. Kotah
9. Boondee
10. Tonk
11. Lawa
12. Kishengurh
13. Jodhpore (Marwar)
14. Jeyulmere
15. Sirohee
16. Dungarpur
17. Banswara
18. Partabgarh
19. Oodeypora
20. Shahpoora

INDIA

ADMINISTRATIVE DIVISIONS 1881



BOUNDARY, INTERNATIONAL ——— BOUNDARY, STATE / PROVINCE
 .. PRINCELY STATE / BRITISH DISTRICT ———



- BRITISH TERRITORIES
 - PRINCELY STATES / DISTRICTS
 - OTHER FOREIGN TERRITORIES
 - TRIBAL AREAS OF ASSAM
 - BOUNDARIES NOT DEMARCATED FOR MINOR STATES
- (A. M.) AJMER MERWARA
 (B.) BENGAL
 (Ba.) BARODA
 (B. P.) BOMBAY PRESIDENCY
 (C. I. A.) CENTRAL INDIA AGENCY
 (C. P.) CENTRAL PROVINCE
 (M. P.) MADRAS PRESIDENCY
 (R. A.) RAJPUTANA AGENCY

THE ADMINISTRATIVE SET UP HAS BEEN SHOWN AS EXISTED IN 1881 CENSUS WITHIN THE JURISDICTIONAL BOUNDARY OF INDIA AS IN 2001 CENSUS.
 THE NUMBERS GIVEN FOR DIFFERENT ADMINISTRATIVE DIVISIONS CORRESPOND WITH THE SERIAL NUMBERS GIVEN IN THE LIST ON THE FACING PAGE.

Foreign Territories	French	Portuguese
	5	3

Administrative Divisions	INDIA	Ajmer Merwara	Assam Province	Baroda	Bengal Province	Berar	Bombay Presidency	Central India Agency	Central Province	Hyderabad	Madras Presidency	Mysore	North West Province	Punjab	Rajputana Agency	J.&K., Sikkim, Manipoor	Coorg, A. & N. Islands
No. of Princely States	202	-	1	-	28	-	64	46	15	-	5	-	2	18	20	3	-
No. of Princely Districts	30	-	-	4	-	-	-	-	-	18	-	8	-	-	-	-	-
No. of British Districts	180	2	13	-	34	6	18	-	18	-	23	-	49	15	-	-	2
Total	412	2	14	4	62	6	82	46	33	18	28	8	51	33	20	3	2

INDIA

ADMINISTRATIVE DIVISIONS 1891

Ajmer Merwara

British districts

1. Ajmer
2. Merwara

Assam Province

British districts

1. Goalpara
2. Garo Hills
3. Kamrup
4. Nowgong
5. Darrang
6. Lakhimpur
7. Sibsagar
8. Naga Hills
9. Khasi and Jaintia Hills
10. Cachar
11. Sylhet

Princely states

1. Khasi States

Baroda

Princely districts

1. Amreli
2. Kadi
3. Baroda
4. Navsari

Bengal Province

Bengal

British districts

1. Midnapur
2. Howrah
3. Hugli
4. Calcutta
5. 24 Parganas
6. Nadia
7. Bardwan
8. Bankura
9. Birbhum
10. Murshidabad
11. Dinajpur
12. Darjeeling
13. Jalpaiguri

Princely states

1. Kuch Bihar
2. Hill Tippera

Bihar

British districts

1. Champaran
2. Saran
3. Muzaffarpur
4. Darbhanga
5. Bhagalpur
6. Purnea
7. Malda
8. Santal Parganas
9. Monghyr
10. Patna
11. Shahabad
12. Gaya

Chota Nagpore

British districts

1. Palamau
2. Lohardaga
3. Hazaribagh
4. Manbhum
5. Singhbhum

Princely states

1. Chang Bhakar
2. Korea
3. Sirguja
4. Udaipur
5. Jashpur
6. Gangpur
7. Bonai
8. Seraikela
9. Kharsawan

Tributary State Orissa

British districts

1. Puri
2. Cuttack
3. Balasore
4. Angul

Princely states

1. Boad
2. Athmalik
3. Daspalla

4. Nayagarh
5. Ranpur
6. Khandpara
7. Narsinghpur
8. Hindol
9. Baramba
10. Tigaria
11. Athgarh
12. Dhenkanal
13. Talcher
14. Pal Lahara
15. Keonjhar
16. Nilgiri
17. Moharbhaj

Berar

British districts

1. Buldana
2. Akola
3. Ellichpur
4. Amraoti
5. Wun
6. Basim

Bombay Presidency

British districts

1. Ahmedabad
2. Kaira
3. Panch Mahals
4. Broach
5. Surat
6. Thana
7. Nasik
8. Khandesh
9. Ahmednagar
10. Poona
11. Kolaba
12. Ratnagiri
13. Satara
14. Sholapur
15. Bijapur
16. Dharwar
17. Belgaum
18. Kanara

Princely states

1. Porbandar
2. Bantwa
3. Junagarh
4. Jafrabad
5. Bhavnagar
6. Palitana
7. Lathi
8. Jasdan
9. Kotrasangani
10. Bagasra
11. Jetpur
12. Virpur
13. Gondal
14. Nawanganar
15. Dhrol
16. Khairasra
17. Rajkot
18. Morvi
19. Wankaner
20. Malia
21. Dhrangadra
22. Cutch
23. Santalpur
24. Wardhi
25. Radhanpur
26. Suigam
27. Wao
28. Tharad
29. Diodar
30. Kankrej (Thara)
31. Palanpur
32. Mahikantha Agency
33. Balasinor
34. Lunwara
35. Kadana
36. Sunth
37. Sanjeli
38. Bariya
39. Chota Udepur
40. Pandu Mehwas
41. Cambay
42. Sankheda Mehwas
43. Mewas
44. Rajpipla
45. The Dangs
46. Bansda
47. Surgana
48. Dharampur
49. Jawahar

50. Janjira
51. Bhor
52. Phaltan
53. Oundh
54. Akalkot
55. Jath
56. Kolhapur
57. Sangli
58. Miraj
59. Jamkhandi
60. Mudhol
61. Ramdurg
62. Sawantwadi
63. Savanur
64. Eastern Kathiawar Agency

Central India Agency

Princely states

1. Mandsaur (Gwalior)
2. Jaora
3. Rampura (Indore)
4. Dewas
5. Sitamau
6. Ratlam
7. Sailana
8. Jhabua
9. Bori
10. Jobat
11. Ali-Rajpur
12. Mathwar
13. Kukshi (Indore)
14. Burwani
15. Indore
16. Dhar
17. Amjhera (Gwalior)
18. Ujjain (Gwalior)
19. Mehidpur (Indore)
20. Nimawar (Indore)
21. Shajapur (Gwalior)
22. Narsingharh
23. Khilchipur
24. Rajgarh
25. Bhopal
26. Gwalior
27. Khaniadhana
28. Datia
29. Samthar
30. Urchha
31. Bijawar
32. Chhatarpur
33. Panna
34. Charkhari
35. Baraundha
36. Kothi
37. Sohawal
38. Nagode
39. Ajaigarh
40. Jaso
41. Maihar
42. Rewa
43. Sarila
44. Jigni
45. Beri
46. Baoni

Central Province

British districts

1. Nimar
2. Hoshangabad
3. Betul
4. Chhindwara
5. Narsinghpur
6. Saugor
7. Damoh
8. Jubbulpore
9. Seoni
10. Nagpur
11. Wardha
12. Chanda
13. Bhandara
14. Balaghat
15. Raipur
16. Sambalpur
17. Bilaspur
18. Mandla

Princely states

1. Makrai
2. Kawardha
3. Khairagarh
4. Nandgaon
5. Chhuikhadan
6. Kanker
7. Bastar

8. Kalahandi
9. Patna
10. Sonpur
11. Rairakhol
12. Bamra
13. Sarangarh
14. Raigarh
15. Sakti

Hyderabad

Princely districts

1. Aurangabad
2. Parbhani
3. Nander
4. Indur
5. Sirpur Tandur
6. Elgandal
7. Medak
8. Bidar
9. Birh
10. Naldrug
11. Gulbarga
12. Atraf-i-Balda
13. Warangal
14. Nalgonda
15. Mahbubnagar
16. Raichur
17. Lingsugur

Madras Presidency

British districts

1. South Canara
2. Malabar
3. Nilgiris
4. Coimbatore
5. Madura
6. Tinnevely
7. Tanjore
8. Trichinopoly
9. Salem
10. South Arcot
11. North Arcot
12. Chingleput
13. Madras
14. Cuddapah
15. Anantapur
16. Bellary
17. Kurnool
18. Nellore
19. Kistna
20. Godavari
21. Vizagapatam
22. Ganjam

Princely states

1. Cochin
2. Travancore
3. Pudukota
4. Sandur
5. Banganapalle

Mysore

Princely districts

1. Shimoga
2. Chitaldurg
3. Tumkur
4. Kolar
5. Bangalore
6. Mysore
7. Hassan
8. Kadur

North West Province

British districts

1. Dehra Dun
2. Saharanpur
3. Garhwal
4. Kumaun
5. Tarai
6. Bijnor
7. Muzaffarnagar
8. Meerut
9. Moradabad
10. Bareilly
11. Pilibhit
12. Shahjahanpur
13. Budaun
14. Bulandshahr
15. Aligarh
16. Muttra
17. Agra
18. Etah
19. Mainpuri

20. Farrukhabad
21. Hardoi
22. Kheri
23. Sitapur
24. Bahraich
25. Gonda
26. Basti
27. Gorakhpur
28. Ballia
29. Azamgarh
30. Fyzabad
31. Bara Banki
32. Lucknow
33. Unao
34. Cawnpore
35. Etawah
36. Jalaun
37. Jhansi
38. Lalitpur
39. Hamirpur
40. Fatehpur
41. Rae Bareli
42. Sultanpur
43. Partabgarh
44. Jaunpur
45. Ghazipur
46. Benares
47. Mirzapur
48. Allahabad
49. Banda

Princely states

1. Tehri Garhwal
2. Rampur

Punjab

British districts

1. Gurdaspur
2. Amritsar
3. Ferozpur
4. Hissar
5. Rohtak
6. Gurgaon
7. Delhi
8. Karnal
9. Ambala
10. Ludhiana
11. Jalandhar
12. Hoshiarpur
13. Simla
14. Kangra

Princely states

1. Kapurthala
2. Faridkot
3. Nabha
4. Maler-Kotla
5. Patiala
6. Jind
7. Loharu
8. Dujana
9. Pataudi
10. Chamba
11. Mandi
12. Bilaspur
13. Suket
14. Nalagarh
15. Kalsia
16. Nahan
17. Jubbhal
18. Bushahr

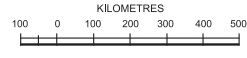
Rajputana Agency

Princely states

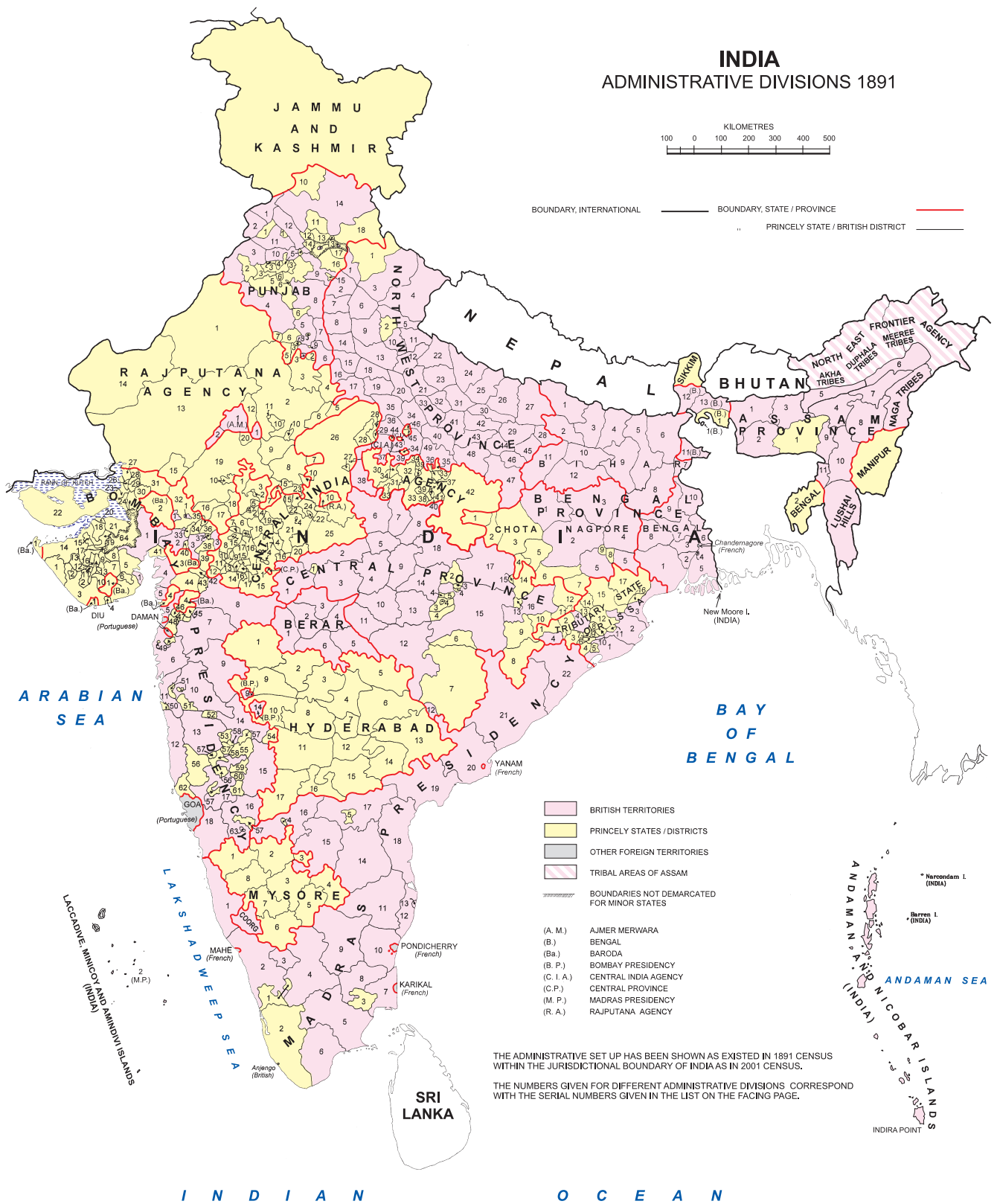
1. Bikanir
2. Jeypore
3. Alwar
4. Bharatpur
5. Dholpur
6. Karauli
7. Jhallawar
8. Kota
9. Bundi
10. Tonk
11. Lawa (chiefship)
12. Kishangarh
13. Marwar and Malani
14. Jeysalmir
15. Sirohi and Abu
16. Dungarpur
17. Banswara and Kushalgarh
18. Partabgarh
19. Meywar
20. Shahpura (chiefship)

INDIA

ADMINISTRATIVE DIVISIONS 1891



BOUNDARY, INTERNATIONAL ——— BOUNDARY, STATE / PROVINCE ———
 ... PRINCELY STATE / BRITISH DISTRICT ———



- BRITISH TERRITORIES
 - PRINCELY STATES / DISTRICTS
 - OTHER FOREIGN TERRITORIES
 - TRIBAL AREAS OF ASSAM
 - BOUNDARIES NOT DEMARCATED FOR MINOR STATES
- (A. M.) AJMER MERWARA
 (B.) BENGAL
 (Ba.) BARODA
 (B. P.) BOMBAY PRESIDENCY
 (C. I. A.) CENTRAL INDIA AGENCY
 (C. P.) CENTRAL PROVINCE
 (M. P.) MADRAS PRESIDENCY
 (R. A.) RAJPUTANA AGENCY

THE ADMINISTRATIVE SET UP HAS BEEN SHOWN AS EXISTED IN 1891 CENSUS WITHIN THE JURISDICTIONAL BOUNDARY OF INDIA AS IN 2001 CENSUS.
 THE NUMBERS GIVEN FOR DIFFERENT ADMINISTRATIVE DIVISIONS CORRESPOND WITH THE SERIAL NUMBERS GIVEN IN THE LIST ON THE FACING PAGE.

Foreign Territories	French	Portuguese
	5	3

Administrative Divisions	INDIA	Ajmer Merwara	Assam Province	Baroda	Bengal Province	Berar	Bombay Presidency	Central India Agency	Central Province	Hyderabad	Madras Presidency	Mysore	North West Province	Punjab	Rajputana Agency	J.&K., Sikkim, Manipur	Coorg, A. & N. Islands
No. of Princely States	202	-	1	-	28	-	64	46	15	-	5	-	2	18	20	3	-
No. of Princely Districts	29	-	-	4	-	-	-	-	-	17	-	8	-	-	-	-	-
No. of British Districts	179	2	13	-	34	6	18	-	18	-	23	-	49	14	-	-	2
Total	410	2	14	4	62	6	82	46	33	17	28	8	51	32	20	3	2

INDIA

ADMINISTRATIVE DIVISIONS 1901

Ajmer Merwara

British districts

1. Ajmer
2. Merwara

Assam Province

British districts

1. Goalpara
2. Garo Hills
3. Kamrup
4. Nowgong
5. Darrang
6. Lakhimpur
7. Sibsagar
8. Naga Hills
9. Khasi and Jaintia Hills
10. Cachar
11. Sylhet
12. Lusat Hills

Princely states

1. Khasi States

Baroda

Princely districts

1. Amreli
2. Kadi
3. Baroda
4. Navsari

Bengal Province

Bengal

British districts

1. Midnapore
2. Howrah
3. Hooghly
4. Calcutta
5. 24 - Parganas
6. Nadia
7. Burdwan
8. Bankura
9. Birbhum
10. Murshidabad
11. Dinajpur
12. Darjeeling
13. Jalpaiguri

Princely states

1. Kuch Bihar
2. Hill Tippera

Bihar

British districts

1. Champaran
2. Saran
3. Muzaffarpur
4. Darbhanga
5. Bhagalpur
6. Purnea
7. Malda
8. Sonthal Parganas
9. Monghyr
10. Patna
11. Shahabad
12. Gaya

Chota Nagpore

British districts

1. Palamau
2. Ranchi
3. Hazaribagh
4. Manbhum
5. Singhbhum

Princely states

1. Chang Bhakar
2. Korea
3. Sirguja
4. Udaipur
5. Jashpur
6. Gangpur
7. Bonai
8. Seraikela
9. Kharsawan

Tributary State Orissa

British districts

1. Puri
2. Cuttack
3. Balasore
4. Angul and Khondmals

Princely states

1. Baud
2. Athmalik

3. Daspalla
4. Nayagarh
5. Ranpur
6. Khandpara
7. Narsinghpur
8. Hindol
9. Baramba
10. Tigaria
11. Athgarh
12. Dhenkanal
13. Talcher
14. Pal Lahara
15. Keonjhar
16. Nilgiri
17. Mayurbhanj

Berar

British districts

1. Buldana
2. Akola
3. Ellichpur
4. Amraoti
5. Wun
6. Basim

Bombay Presidency

British districts

1. Ahmedabad
2. Kaira
3. Panch Mahals
4. Broach
5. Surat
6. Thana
7. Nasik
8. Khandesh
9. Ahmednagar
10. Poona
11. Kolaba
12. Ratnagiri
13. Satara
14. Sholapur
15. Bijapur
16. Dharwar
17. Belgaum
18. Kanara

Princely states

1. Porbandar
2. Bantwa
3. Junagarh
4. Jafrabad
5. Bhavnagar
6. Palitana
7. Lathi
8. Jasdan
9. Kotra Sangani
10. Bagasra
11. Jetpur
12. Virpur
13. Gondal
14. Nawanagar
15. Dhrol
16. Khairasra
17. Rajkot
18. Morvi
19. Wankaner
20. Malia
21. Drangadra
22. Cutch
23. Santalpur
24. Wardhi
25. Radhanpur
26. Suigam
27. Wao
28. Tharad
29. Diodar
30. Kankrej (Thara)
31. Palanpur
32. Mahikantha Agency
33. Balasinor
34. Lunwara
35. Kadana
36. Sunth
37. Sanjeli
38. Bariya
39. Chota Udepur
40. Pandu Mehwas
41. Cambay
42. Sankheda Mehwas
43. Mewas
44. Rajpipla
45. The Dangs
46. Bansda
47. Surgana
48. Dharampur

49. Jawahar
50. Janjira
51. Bhor
52. Phaltan
53. Oundh
54. Akalkot
55. Jath
56. Kolhapur
57. Sangli
58. Miraj
59. Jamkhandi
60. Mudhol
61. Ramdurg
62. Sawantwadi
63. Savanur
64. Eastern Kathiawar Agency

Central India Agency

Princely states

1. Mandasaur (Gwalior)
2. Jaora
3. Rampura (Indore)
4. Dewas
5. Sitamau
6. Ratlam
7. Sailana
8. Jhabua
9. Bori
10. Jobat
11. Ali-Rajpur
12. Mathwar
13. Kukshi (Indore)
14. Barwani
15. Indore
16. Dhar
17. Amjhera (Gwalior)
18. Ujjain (Gwalior)
19. Mehidpur (Indore)
20. Nimawar (Indore)
21. Shajapur (Gwalior)
22. Narsingharh
23. Khilchipur
24. Rajgarh
25. Bhopal
26. Gwalior
27. Kaniadhana
28. Datia
29. Samthar
30. Urchha
31. Bijawar
32. Chhatapur
33. Panna
34. Charkhari
35. Baraundha
36. Kothi
37. Sohawal
38. Nagode
39. Ajagarh
40. Jaso
41. Maihar
42. Rewa
43. Sarila
44. Jigni
45. Beri
46. Baoni

Central Province

British districts

1. Nimar
2. Hoshangabad
3. Betul
4. Chhindwara
5. Narsinghpur
6. Saugor
7. Damoh
8. Jubbulpore
9. Seoni
10. Nagpur
11. Wardha
12. Chanda
13. Bhandara
14. Balaghat
15. Raipur
16. Sambalpur
17. Bilaspur
18. Mandla

Princely states

1. Makrai
2. Kawardha
3. Khairagarh
4. Nandgaon
5. Chuikhadan
6. Kankar

7. Bastar
8. Kalahandi
9. Patna
10. Sonpur
11. Rairakhol
12. Bamra
13. Sarangarh
14. Raigarh
15. Sakti

Hyderabad

Princely districts

1. Aurangabad
2. Parbhani
3. Nander
4. Indur
5. Sirpur Tandur
6. Elgandal
7. Medak
8. Bidar
9. Birh
10. Oosmanabad (Naldurg)
11. Gulbargah
12. Atraf-i-Balda
13. Warangal
14. Nalgonda
15. Mahbubnagar
16. Raichur
17. Lingsugur

Madras Presidency

British districts

1. South Canara
2. Malabar
3. Nilgiris
4. Coimbatore
5. Madura
6. Tinnevely
7. Tanjore
8. Trichinopoly
9. Salem
10. South Arcot
11. North Arcot
12. Chingleput
13. Madras
14. Cuddapah
15. Anantapur
16. Bellary
17. Kurnool
18. Nellore
19. Kistna
20. Godavary
21. Vizagapatam
22. Ganjam

Princely states

1. Cochin
2. Travancore
3. Pudukkottai
4. Banganapalle
5. Sandur

Mysore

Princely districts

1. Shimoga
2. Chitaldrug
3. Tumkur
4. Kolar
5. Bangalore
6. Mysore
7. Hassan
8. Kadur

North West Province

British districts

1. Dehra Dun
2. Saharanpur
3. Garhwal
4. Almora
5. Nainital
6. Bijnor
7. Muzaffarnagar
8. Meerut
9. Moradabad
10. Bareilly
11. Pilibhit
12. Shahjahanpur
13. Budaun
14. Bulandshahr
15. Aligarh
16. Muttra
17. Agra
18. Etah

19. Mainpuri
20. Farrukhabad
21. Hardoi
22. Kheri
23. Sitapur
24. Bahraich
25. Gonda
26. Basti
27. Gorakhpur
28. Ballia
29. Azamgarh
30. Fyzabad
31. Barabanki
32. Lucknow
33. Unao
34. Cawnpore
35. Etawah
36. Jalaun
37. Jhansi
38. Hamirpur
39. Fatehpur
40. Rae Bareli
41. Sultanpur
42. Partabgarh
43. Jaunpur
44. Ghazipur
45. Benares
46. Mirzapur
47. Allahabad
48. Banda

Princely states

1. Tehri Garhwal
2. Rampur

Punjab

British districts

1. Gurdaspur
2. Amritsar
3. Ferozepur
4. Hissar
5. Rohtak
6. Gurgaon
7. Delhi
8. Karnal
9. Ambala
10. Ludhiana
11. Jullundur
12. Hoshiarpur
13. Simla
14. Kangra

Princely states

1. Kapurthala
2. Faridkot
3. Nabha
4. Malerkotla
5. Patiala
6. Jind
7. Loharu
8. Dujana
9. Pataudi
10. Chamba
11. Mandi
12. Bilaspur
13. Suket
14. Nalagarh
15. Kalsia
16. Nahan
17. Jubbhal
18. Bashahr

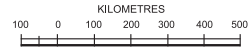
Rajputana Agency

Princely states

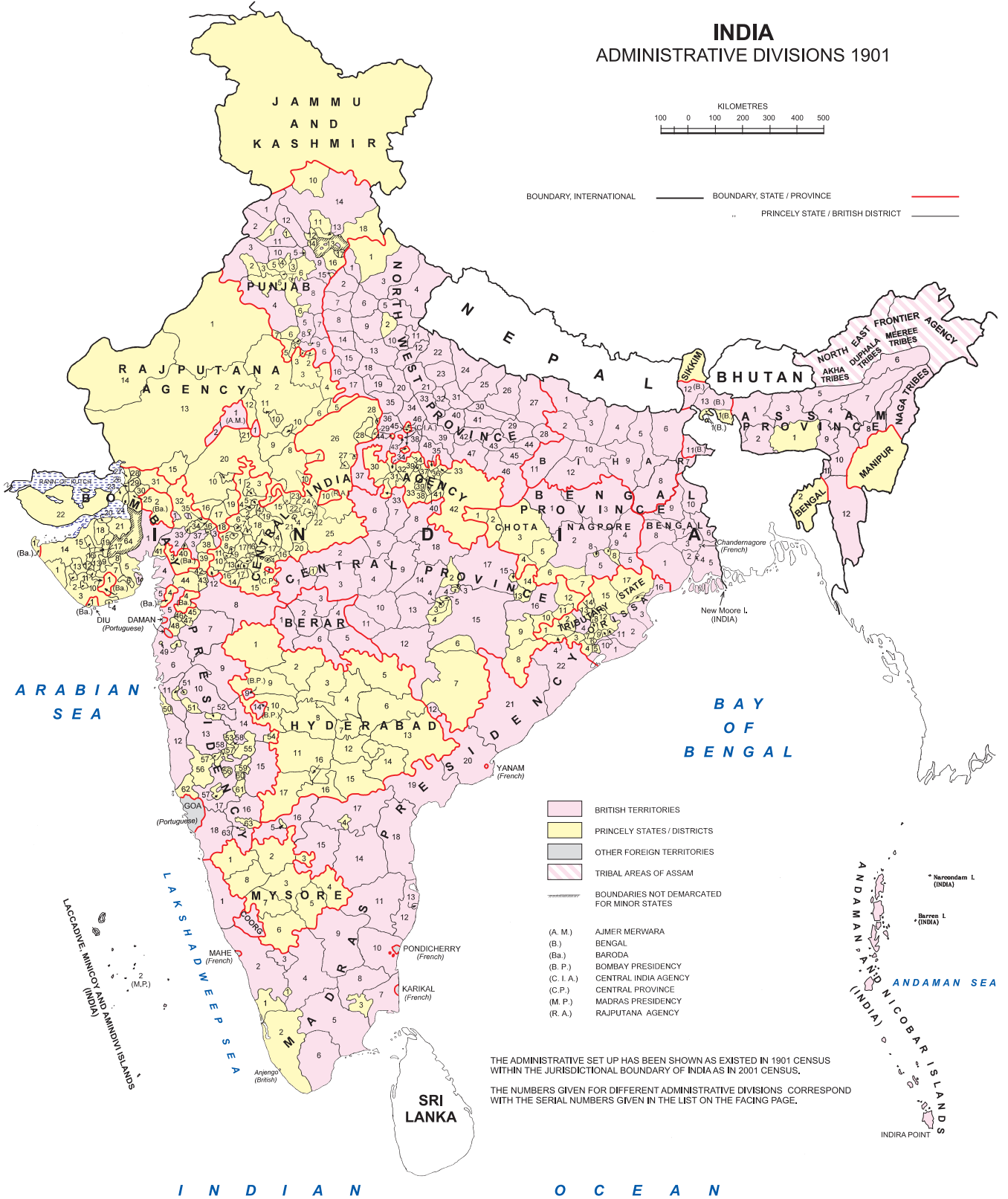
1. Bikaner
2. Jaipur
3. Alwar
4. Bharatpur
5. Dholpur
6. Karauli
7. Jhalawar
8. Kotah
9. Bundi
10. Tonk
11. Lawa (estate)
12. Kishangarh
13. Marwar
14. Jaisalmer
15. Sirohi
16. Dungarpur
17. Banswara
18. Kushalgarh (estate)
19. Partabgarh
20. Mewar
21. Shahpura (chiefship)

INDIA

ADMINISTRATIVE DIVISIONS 1901



BOUNDARY, INTERNATIONAL ——— BOUNDARY, STATE / PROVINCE ———
 ... PRINCELY STATE / BRITISH DISTRICT ———



- BRITISH TERRITORIES
 - PRINCELY STATES / DISTRICTS
 - OTHER FOREIGN TERRITORIES
 - TRIBAL AREAS OF ASSAM
 - BOUNDARIES NOT DEMARCATED FOR MINOR STATES
- (A. M.) AJMER MERWARA
 (B.) BENGAL
 (Ba.) BARODA
 (B. P.) BOMBAY PRESIDENCY
 (C. I. A.) CENTRAL INDIA AGENCY
 (C. P.) CENTRAL PROVINCE
 (M. P.) MADRAS PRESIDENCY
 (R. A.) RAJPUTANA AGENCY

THE ADMINISTRATIVE SET UP HAS BEEN SHOWN AS EXISTED IN 1901 CENSUS WITHIN THE JURISDICTIONAL BOUNDARY OF INDIA AS IN 2001 CENSUS.
 THE NUMBERS GIVEN FOR DIFFERENT ADMINISTRATIVE DIVISIONS CORRESPOND WITH THE SERIAL NUMBERS GIVEN IN THE LIST ON THE FACING PAGE.

Foreign Territories	French	Portuguese
	5	3

Administrative Divisions	INDIA	Ajmer Merwara	Assam Province	Baroda	Bengal Province	Berar	Bombay Presidency	Central India Agency	Central Province	Hyderabad	Madras Presidency	Mysore	North West Province	Punjab	Rajputana Agency	J.&K., Sikkim, Manipur	Coorg, A. & N. Islands
No. of Princely States	203	-	1	-	28	-	64	46	15	-	5	-	2	18	21	3	-
No. of Princely Districts	29	-	-	4	-	-	-	-	-	17	-	8	-	-	-	-	-
No. of British Districts	178	2	13	-	34	6	18	-	18	-	23	-	48	14	-	-	2
Total	410	2	14	4	62	6	82	46	33	17	28	8	50	32	21	3	2

INDIA

ADMINISTRATIVE DIVISIONS 1911

Ajmer Merwara

British districts

1. Ajmer
2. Merwara

Baroda

Princely districts

1. Amreli
2. Kadi
3. Baroda
4. Navsari

Bengal Province

Bengal

British districts

1. Midnapore
2. Howrah
3. Hoogly
4. Calcutta
5. 24 - Parganas
6. Nadia
7. Burdwan
8. Bankura
9. Birbhum
10. Murshidabad
11. Darjeeling

Princely states

1. Cooch Behar

Bihar

British districts

1. Champaran
2. Saran
3. Muzaffarpur
4. Darbhanga
5. Bhagalpur
6. Purnea
7. Sonthal Parganas
8. Monghyr
9. Patna
10. Shahabad
11. Gaya

Chota Nagpore

British districts

1. Palamau
2. Hazaribagh
3. Ranchi
4. Manbhum
5. Singhbhum

Princely states

1. Gangpur
2. Bonai
3. Saraikela
4. Kharsawan

Orissa Tributary State

British districts

1. Balasore
2. Cuttack
3. Puri
4. Angul
5. Sambalpur

Princely states

1. Kalahandi
2. Patna
3. Sonpur
4. Baud
5. Athmallik
6. Daspalla
7. Nayagarh
8. Ranpur
9. Khandpara
10. Narsinghpur
11. Baramba
12. Tigiria
13. Athgarh
14. Dhenkanal
15. Hindol
16. Talcher
17. Pal Lahara
18. Rairakhol
19. Bamra
20. Keonjhar
21. Mayurbhanj
22. Nilgiri

Bombay Presidency

British districts

1. Ahmadabad
2. Kaira

3. Panch Mahals
4. Broach
5. Surat
6. Thana
7. Nasik
8. Khandesh East
9. Khandesh West
10. Ahmadnagar
11. Poona
12. Kolaba
13. Ratnagiri
14. Satara
15. Sholapur
16. Bijapur
17. Dharwar
18. Belgaum
19. Kanara

Princely states

1. Porbandar
2. Bantwa
3. Junagarh
4. Jafrabad
5. Bhavnagar
6. Palitana
7. Lathi
8. Jsdan
9. Kotra Sangani
10. Bagasra
11. Jetpur
12. Virpur
13. Gondal
14. Nawanagar
15. Dhrol
16. Khairasra
17. Rajkot
18. Morvi
19. Wankaner
20. Malia
21. Dhrangadra
22. Cutch
23. Santalpur
24. Wardhi
25. Radhanpur
26. Suigam
27. Wao
28. Tharad
29. Diodar
30. Kankrej
31. Palanpur
32. Mahikantha Agency
33. Balasinor
34. Lunwara
35. Kadana
36. Sunth
37. Sanjeli
38. Bariya
39. Chota Udepur
40. Pandu Mehwas
41. Cambay
42. Sankheda Mehwas
43. Mewas
44. Rajjipla
45. The Dangs
46. Bansda
47. Surgana
48. Dharampur
49. Jawahar
50. Janjira
51. Bhor
52. Phaltan
53. Oundh
54. Akalkot
55. Jat
56. Kolhapur
57. Sangli
58. Miraj
59. Jamkhandi
60. Mudhol
61. Ramdurg
62. Sawantwadi
63. Savanur
64. Eastern Kathiawar Agency

Central India Agency

Princely states

1. Mandasaur (Gwalior)
2. Jaora
3. Rampura (Indore)
4. Dewas
5. Sitamau
6. Rutlam
7. Sailana
8. Jhabua
9. Bori

10. Jobat
11. Ali-Rajpur
12. Mathwar
13. Kukshi (Indore)
14. Barwani
15. Indore
16. Dhar
17. Amjhera (Gwalior)
18. Ujjain (Gwalior)
19. Mehidpur (Indore)
20. Nimawar (Indore)
21. Shajapur (Gwalior)
22. Narsinghgarh
23. Khilchipur
24. Rajgarh
25. Bhopal
26. Gwalior
27. Khaniadhana
28. Datia
29. Samthar
30. Orchha
31. Bijawar
32. Chhatarpur
33. Panna
34. Charkhari
35. Baraundha
36. Kothi
37. Sohawal
38. Nagode
39. Ajaigarh
40. Jaso
41. Maihar
42. Rewah
43. Sarila
44. Jigni
45. Beri
46. Baoni

Central Province and Berar

British districts

1. Nimar
2. Hoshangabad
3. Betul
4. Chhindwara
5. Narsinghpur
6. Saugor
7. Damoh
8. Jubbulpore
9. Seoni
10. Nagpur
11. Wardha
12. Amraoti
13. Buldana
14. Akola
15. Yeotmal
16. Chanda
17. Bhandara
18. Balaghat
19. Drug
20. Raipur
21. Bilaspur
22. Mandla

Princely states

1. Makrai
2. Kawardha
3. Khairagarh
4. Nandgaon
5. Chhuikhadan
6. Kanker
7. Bastar
8. Sarangarh
9. Sakti
10. Raigarh
11. Udaipur
12. Jashpur
13. Surguja
14. Korea
15. Chang Bhakar

Eastern Bengal and Assam

British districts

1. Malda
2. Dinajpur
3. Jalpaiguri
4. Goalpara
5. Garo Hills
6. Kamrup
7. Nowgong
8. Darrang
9. Lakhimpur
10. Sibsagar
11. Naga Hills
12. Khasi and Jaintia Hills
13. Cachar

14. Sylhet
15. Lushai Hills

Princely states

1. Khasi States
2. Hill Tippera

Hyderabad

Princely districts

1. Aurangabad
2. Parbhani
3. Nander
4. Nizamabad
5. Adilabad
6. Karimnagar
7. Warangal
8. Nalgonda
9. Medak
10. Bidar
11. Bhir
12. Osmanabad
13. Gulbarga
14. Atraf-i-Balda
15. Mahbubnagar
16. Raichur

Madras Presidency

British districts

1. South Canara
2. Malabar
3. Nilgiris
4. Coimbatore
5. Madura
6. Tinnevely
7. Ramnad
8. Tanjore
9. Trichinopoly
10. Salem
11. South Arcot
12. North Arcot
13. Chingleput
14. Madras
15. Chittoor
16. Cuddapah
17. Anantapur
18. Bellary
19. Kurnool
20. Nellore
21. Guntur
22. Kistna
23. Godavari
24. Vizagapatam
25. Ganjam

Princely states

1. Cochin
2. Travancore
3. Pudukkottai
4. Banganapalle
5. Sandur

Mysore

Princely districts

1. Shimoga
2. Chitaldrug
3. Tumkur
4. Kolar
5. Bangalore
6. Mysore
7. Hassan
8. Kadur

Punjab

British districts

1. Gurdaspur
2. Amritsar
3. Ferozepur
4. Hissar
5. Rohtak
6. Gurgaon
7. Delhi
8. Karnal
9. Ambala
10. Ludhiana
11. Jullundur
12. Hoshiarpur
13. Simla
14. Kangra

Princely states

1. Kapurthala
2. Faridkot
3. Nabha

4. Malerkotla
5. Patiala
6. Jind
7. Loharu
8. Dujana
9. Pataudi
10. Chamba
11. Mandi
12. Bilaspur
13. Suket
14. Nalagarh
15. Kalsia
16. Nahau
17. Jubbal
18. Bashahr

Rajputana Agency

Princely states

1. Bikaner
2. Jaipur
3. Alwar
4. Bharatpur
5. Dholpur
6. Karauli
7. Jhalawar
8. Kotah
9. Bundi
10. Tonk
11. Lawa
12. Kishangarh
13. Marwar
14. Jaisalmer
15. Sirohi
16. Dungarpur
17. Banswara
18. Kushalgarh
19. Partabgarh
20. Mewar
21. Shahpura

United Province of Agra and Oudh

British districts

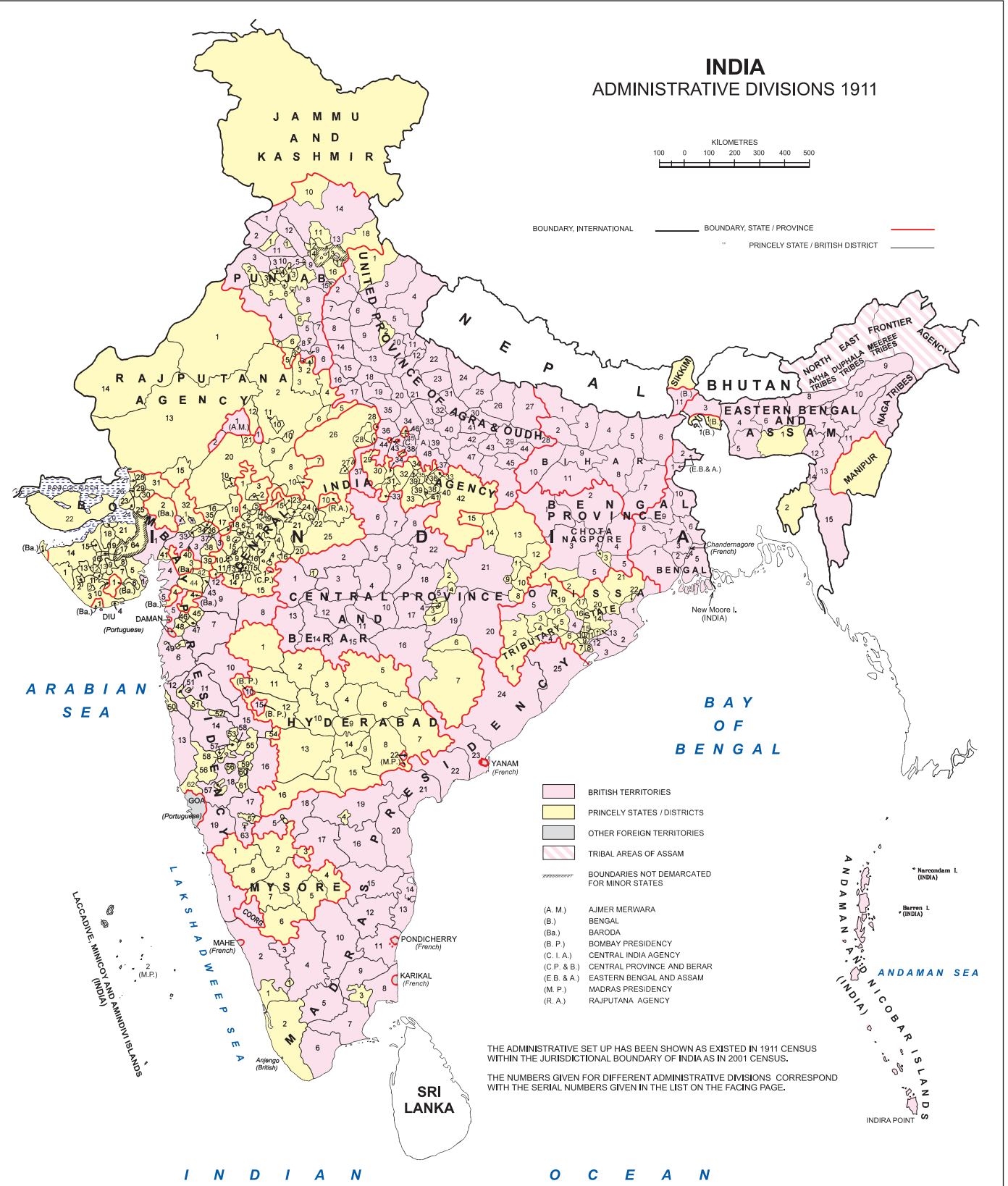
1. Dehra Dun
2. Saharanpur
3. Garhwal
4. Almora
5. Nainital
6. Bijnor
7. Muzaffarnagar
8. Meerut
9. Moradabad
10. Bareilly
11. Pilibhit
12. Shahjahanpur
13. Budaun
14. Bulandshahr
15. Aligarh
16. Muttra
17. Agra
18. Etah
19. Mainpuri
20. Farrukhabad
21. Hardoi
22. Kheri
23. Sitapur
24. Bahraich
25. Gonda
26. Basti
27. Gorakhpur
28. Ballia
29. Azamgarh
30. Fyzabad
31. Barabanki
32. Lucknow
33. Unao
34. Cawnpore
35. Etawah
36. Jalaun
37. Jhansi
38. Hamirpur
39. Fatehpur
40. Rae Bareli
41. Sultanpur
42. Partabgarh
43. Jaunpur
44. Ghazipur
45. Benares
46. Mirzapur
47. Allahabad
48. Banda

Princely states

1. Tehri Garhwal
2. Rampur

INDIA

ADMINISTRATIVE DIVISIONS 1911



- BRITISH TERRITORIES
 - PRINCELY STATES / DISTRICTS
 - OTHER FOREIGN TERRITORIES
 - TRIBAL AREAS OF ASSAM
 - BOUNDARIES NOT DEMARCATED FOR MINOR STATES
- (A. M.) AJMER MERWARA
 (B.) BENGAL
 (Ba.) BARODA
 (B. P.) BOMBAY PRESIDENCY
 (C. I. A.) CENTRAL INDIA AGENCY
 (C. P. & B.) CENTRAL PROVINCE AND BERAR
 (E. B. & A.) EASTERN BENGAL AND ASSAM
 (M. P.) MADRAS PRESIDENCY
 (R. A.) RAJPUTANA AGENCY

THE ADMINISTRATIVE SET UP HAS BEEN SHOWN AS EXISTED IN 1911 CENSUS WITHIN THE JURISDICTIONAL BOUNDARY OF INDIA AS IN 2001 CENSUS.

THE NUMBERS GIVEN FOR DIFFERENT ADMINISTRATIVE DIVISIONS CORRESPOND WITH THE SERIAL NUMBERS GIVEN IN THE LIST ON THE FACING PAGE.

Foreign Territories	French	Portuguese
	5	3

Administrative Divisions	INDIA	Ajmer Merwara	Baroda	Bengal Province	Bombay Presidency	Central India Agency	Central Province & Berar	Eastern Bengal and Assam	Hyderabad	Madras Presidency	Mysore	Punjab	Rajputana Agency	United Province of Agra & Oudh	J.&K., Sikkim, Manipur	Coorg, A. & N. Islands
No. of Princely States	203	-	-	27	64	46	15	2	-	5	-	18	21	2	3	-
No. of Princely Districts	28	-	4	-	-	-	-	-	16	-	8	-	-	-	-	-
No. of British Districts	181	2	-	32	19	-	22	16	-	26	-	14	-	48	-	2
Total	412	2	4	59	83	46	37	18	16	31	8	32	21	50	3	2

INDIA

ADMINISTRATIVE DIVISIONS 1921

Ajmer Merwara

British districts

1. Ajmer Merwara

Assam

British districts

1. Goalpara
2. Garo Hills
3. Kamrup
4. Darrang
5. Balipara Frontier Tract (N.E.F.A.)

6. Sadiya Frontier Tract (N.E.F.A.)

7. Lakhimpur
8. Sibsagar
9. Naga Hills
10. Nowgong
11. Khasi and Jaintia Hills
12. Cachar
13. Sylhet
14. Lushai Hills

Princely states

1. Khasi States

Baroda

Princely districts

1. Okhamandal
2. Amreli
3. Kadi
4. Baroda
5. Navsari

Bengal

British districts

1. Midnapore
2. Howrah
3. Hooghly
4. Calcutta
5. 24 - Parganas
6. Nadia
7. Burdwan
8. Bankura
9. Birbhum
10. Murshidabad
11. Malda
12. Dinajpur
13. Darjeeling
14. Jalpaiguri

Princely states

1. Cooch Behar
2. Tripura

Bihar and Orissa

British districts

1. Champaran
2. Saran
3. Muzaffarpur
4. Darbhanga
5. Bhagalpur
6. Purnea
7. Santal Parganas
8. Monghyr
9. Patna
10. Shahabad
11. Gaya
12. Hazaribagh
13. Palamau
14. Ranchi
15. Manbhum
16. Singhbhum
17. Balasore
18. Cuttack
19. Puri
20. Angul
21. Sambalpur

Princely states

1. Kalahandi
2. Patna
3. Sonpur
4. Baud
5. Athmallik
6. Daspalla
7. Nayagarh
8. Ranpur
9. Khandpara
10. Narsinghpur
11. Baramba
12. Tigiria
13. Athgarh
14. Dhenkanal
15. Hindol

16. Talcher
17. Pal Lahara
18. Rairakhol
19. Bamra
20. Bonai
21. Gangpur
22. Saraikela
23. Kharsawan
24. Mayurbhanj
25. Nilgiri
26. Keonjhar

Bombay Presidency

British districts

1. Ahmedabad
2. Kaira
3. Panch Mahals
4. Broach
5. Surat
6. Thana
7. Bombay Suburban
8. Nasik
9. Khandesh West
10. Khandesh East
11. Ahmednagar
12. Poona
13. Kolaba
14. Ratnagiri
15. Satara
16. Sholapur
17. Bijapur
18. Dharwar
19. Belgaum
20. Kanara

Princely states

1. Porbandar
2. Bantva
3. Junagadh
4. Jafrabad
5. Bhavnagar
6. Palitana
7. Lathi
8. Jasdan
9. Kotda Sanghani
10. Bagsra
11. Jetpur
12. Virpur
13. Gondal
14. Navanagar
15. Dhrol
16. Khairasra
17. Rajkot
18. Morvi
19. Wankaner
20. Malia
21. Dhrangadra
22. Cutch
23. Santalpur
24. Wardhi
25. Radhanpur
26. Suigam
27. Wao
28. Tharad
29. Diodar
30. Kankarej
31. Palanpur
32. Mahikantha Agency
33. Balasinor
34. Lunawara
35. Kadana
36. Sunth
37. Sanjeli
38. Baria
39. Chota Udepur
40. Pandu Mewas
41. Cambay
42. Sankheda Mewas
43. Rajpipla
44. Dangs
45. Bansda
46. Surgana
47. Dharampur
48. Jawhar
49. Janjira
50. Bhor
51. Phaltan
52. Oundh
53. Akalkot
54. Jath
55. Kolhapur
56. Sangli
57. Miraj
58. Jamkhandi
59. Mudhol
60. Ramdurg
61. Savantvari

62. Savanur
63. Eastern Kathiawar Agency

Central India Agency

Princely states

1. Jaora
2. Rampura (Indore)
3. Dewas
4. Sitamau
5. Ratlam
6. Sailana
7. Jhabua
8. Bori
9. Jobat
10. Ali Rajpur
11. Mathwar
12. Kukshi (Indore)
13. Barwani
14. Indore
15. Dhar
16. Mehidpur (Indore)
17. Nemawar (Indore)
18. Narsingharh
19. Khilchipur
20. Rajgarh
21. Bhopal
22. Khaniadhana
23. Datia
24. Samthar
25. Orchha
26. Bijawar
27. Chhatarpur
28. Panna
29. Charkhari
30. Baraundha
31. Kothi
32. Sohawal
33. Nagod
34. Ajaigarh
35. Jaso
36. Maihar
37. Rewa
38. Sarila
39. Jigni
40. Beri
41. Baoni

Central Province and Berar

British districts

1. Nimar
2. Hoshangabad
3. Betul
4. Chhindwara
5. Narsinghpur
6. Saugor
7. Damoh
8. Jubbulpore
9. Seoni
10. Nagpur
11. Wardha
12. Amraoti
13. Buldana
14. Akola
15. Yeotmal
16. Chanda
17. Bhandara
18. Balaghat
19. Drug
20. Raipur
21. Bilaspur
22. Mandla

Princely states

1. Makrai
2. Kawardha
3. Khairagarh
4. Nandgaon
5. Chhuikhadan
6. Kanker
7. Bastar
8. Sarangarh
9. Sakti
10. Raigarh
11. Udaipur
12. Jashpur
13. Surguja
14. Korea
15. Chang Bhakar

Gwalior

Princely districts

1. Bhind
2. Gird
3. Tonwarghar

4. Sheopur
5. Narwar
6. Isagarh
7. Bhilsa
8. Shajapur
9. Ujjain
10. Amjhara
11. Mandsaur

Hyderabad

Princely districts

1. Aurangabad
2. Parbhani
3. Nander
4. Nizamabad
5. Adilabad
6. Karimnagar
7. Warangal
8. Nalgonda
9. Medak
10. Bidar
11. Bhir
12. Osmanabad
13. Gulbarga
14. Atraf-i-Balda
15. Mehbubnagar
16. Raichur

Madras Presidency

British districts

1. South Kanara
2. Malabar
3. Nilgiris
4. Coimbatore
5. Madura
6. Tinnevely
7. Ramnad
8. Tanjore
9. Trichinopoly
10. Salem
11. South Arcot
12. North Arcot
13. Chingleput
14. Madras
15. Chittoor
16. Nellore
17. Cuddapah
18. Anantapur
19. Bellary
20. Kurnool
21. Guntur
22. Kistna
23. Godavari
24. Vizagapatam
25. Ganjam
26. Agency

Princely states

1. Cochin
2. Travancore
3. Pudukkottai
4. Banganapalle
5. Sandur

Mysore

Princely districts

1. Shimoga
2. Chitaldrug
3. Tumkur
4. Kolar
5. Bangalore
6. Mysore
7. Hassan
8. Kadur

Punjab

British districts

1. Gurdaspur
2. Amritsar
3. Ferozepur
4. Hissar
5. Rohtak
6. Gurgaon
7. Karnal
8. Ambala
9. Ludhiana
10. Jullundur
11. Hoshiarpur
12. Kangra
13. Simla

Princely states

1. Kapurthala
2. Faridkot
3. Nabha

4. Malerkotla
5. Patiala
6. Jind
7. Loharu
8. Dujana
9. Pataudi
10. Chamba
11. Mandi
12. Bilaspur
13. Suket
14. Nalagarh
15. Kalsia
16. Nahau
17. Jubbal
18. Bashahr

Rajputana Agency

Princely states

1. Bikaner
2. Jaipur
3. Alwar
4. Bharatpur
5. Dholpur
6. Karauli
7. Jhalawar
8. Kotah
9. Bundi
10. Tonk
11. Lawa (estate)
12. Kishangarh
13. Marwar
14. Jaisalmer
15. Sirohi
16. Abu
17. Dungarpur
18. Banswara
19. Kushalgarh (chiefship)
20. Partabgarh
21. Mewar
22. Shahpura (chiefship)

United Province of Agra and Oudh

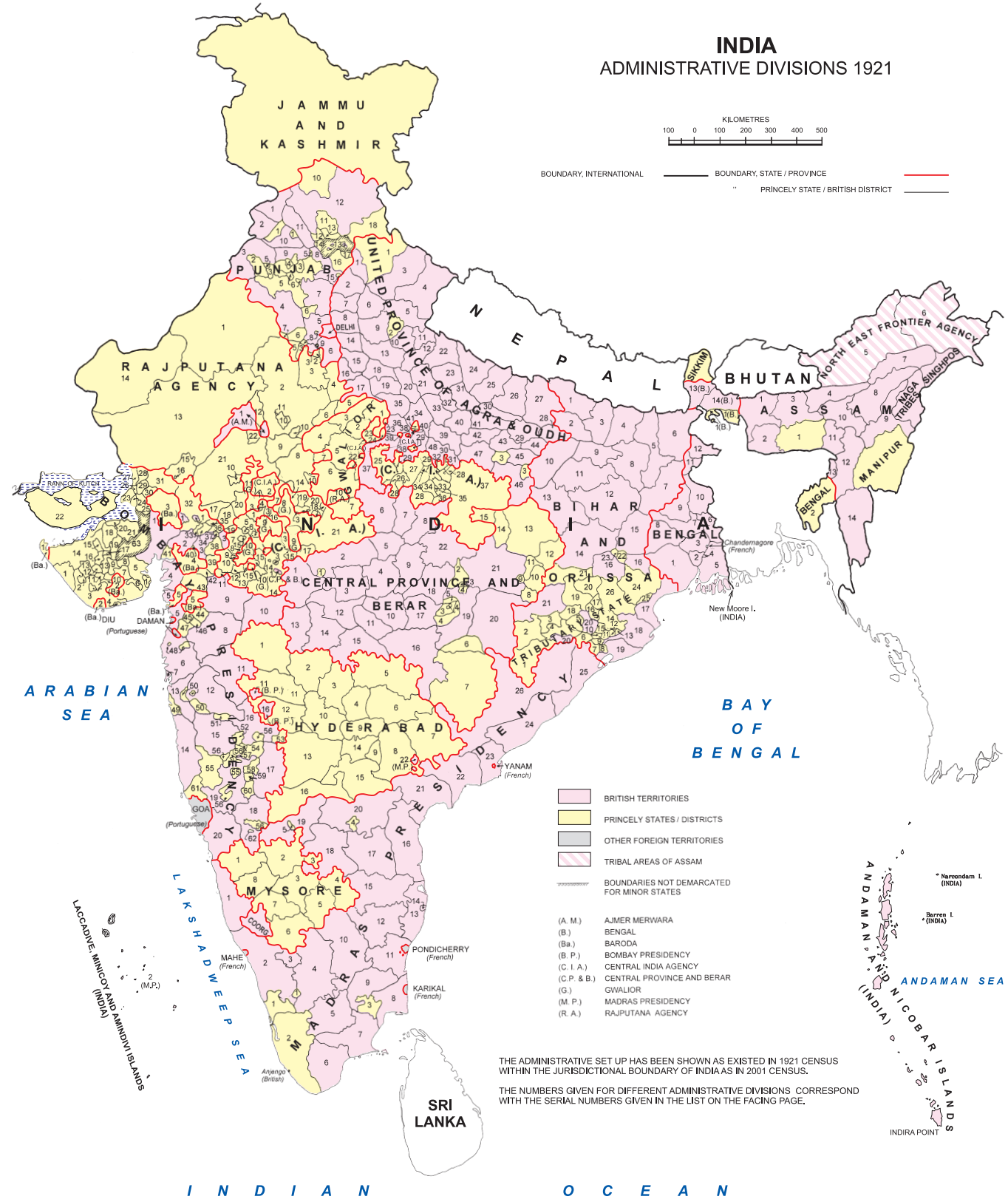
British districts

1. Dehra Dun
2. Saharanpur
3. Garhwal
4. Almora
5. Nainital
6. Bijnor
7. Muzaffarnagar
8. Meerut
9. Moradabad
10. Bareilly
11. Pilibhit
12. Shahjahanpur
13. Budaun
14. Bulandshahr
15. Aligarh
16. Muttra
17. Agra
18. Etah
19. Mainpuri
20. Farrukhabad
21. Hardoi
22. Kheri
23. Sitapur
24. Bahraich
25. Gonda
26. Basti
27. Gorakhpur
28. Ballia
29. Azamgarh
30. Fyzabad
31. Barabanki
32. Lucknow
33. Unao
34. Cawnpore
35. Etawah
36. Jalaun
37. Jhansi
38. Hamirpur
39. Fatehpur
40. Rae Bareilly
41. Sultanpur
42. Partabgarh
43. Jaunpur
44. Ghazipur
45. Benares
46. Mirzapur
47. Allahabad
48. Banda

Princely states

1. Tehri Garhwal
2. Rampur
3. Benares

INDIA ADMINISTRATIVE DIVISIONS 1921



THE ADMINISTRATIVE SET UP HAS BEEN SHOWN AS EXISTED IN 1921 CENSUS WITHIN THE JURISDICTIONAL BOUNDARY OF INDIA AS IN 2001 CENSUS.
THE NUMBERS GIVEN FOR DIFFERENT ADMINISTRATIVE DIVISIONS CORRESPOND WITH THE SERIAL NUMBERS GIVEN IN THE LIST ON THE FACING PAGE.

Foreign Territories	French	Portuguese
	5	3

Administrative Divisions	INDIA	Ajmer Merwara	Assam	Baroda	Bengal	Bihar and Orissa	Bombay Presidency	Central India Agency	Central Province & Berar	Gwalior	Hyderabad	Madras Presidency	Mysore	Punjab	Rajputana Agency	United Province of Agra & Oudh	J.&K., Sikkim	Coorg, Delhi, A. & N. Islands
No. of Princely States	199	-	2	-	2	26	63	41	15	-	-	5	-	18	22	3	2	-
No. of Princely Districts	40	-	-	5	-	-	-	-	-	11	16	-	8	-	-	-	-	-
No. of British Districts	185	1	16	-	14	21	20	-	22	-	-	27	-	13	-	48	-	3
Total	424	1	18	5	16	47	83	41	37	11	16	32	8	31	22	51	2	3

INDIA

ADMINISTRATIVE DIVISIONS 1931

Ajmer Merwara

British districts

1. Ajmer Merwara

Assam

British districts

1. Goalpara
2. Garo Hills
3. Kamrup
4. Darrang
5. Balipara Frontier Tract (N.E.F.A.)
6. Sadiya Frontier Tract (N.E.F.A.)
7. Lakhimpur
8. Sibsagar
9. Nowgong
10. Khasi and Jaintia Hills
11. Cachar
12. Naga Hills
13. Sylhet
14. Lushai Hills

Princely states

1. Khasi States
2. Manipur

Baroda

Princely districts

1. Okhamandal
2. Amreli
3. Mehsana
4. Baroda
5. Navsari

Bengal

British districts

1. Midnapore
2. Howrah
3. Hooghly
4. Calcutta
5. 24 - Parganas
6. Nadia
7. Burdwan
8. Bankura
9. Birbhum
10. Murshidabad
11. Malda
12. Dinajpur
13. Darjeeling
14. Jalpaiguri

Princely states

1. Cooch Behar
2. Tripura

Bihar and Orissa

British districts

1. Champaran
2. Saran
3. Muzaffarpur
4. Darbhanga
5. Bhagalpur
6. Purnea
7. Santal Parganas
8. Monghyr
9. Patna
10. Shahabad
11. Gaya
12. Hazaribagh
13. Palamau
14. Ranchi
15. Manbhum
16. Singhbhum
17. Balasore
18. Cuttack
19. Puri
20. Angul
21. Sambalpur

Princely states

1. Kalandia
2. Patna
3. Sonpur
4. Baud
5. Athmallik
6. Daspalla
7. Nayagarh
8. Ranpur
9. Khandpara
10. Narsinghpur
11. Baramba
12. Tigiria
13. Athgarh
14. Dhenkanal

15. Hindol
16. Talcher
17. Pal Lahara
18. Rairakhol
19. Bamra
20. Bonai
21. Gangpur
22. Saraikela
23. Kharsawan
24. Mayurbhanj
25. Nilgiri
26. Keonjhar

Bombay Presidency

British districts

1. Ahmedabad
2. Kaira
3. Panch Mahals
4. Broach
5. Surat
6. Thana
7. Bombay Suburban
8. Nasik
9. Khandesh West
10. Khandesh East
11. Ahmednagar
12. Poona
13. Kolaba
14. Ratnagiri
15. Satara
16. Sholapur
17. Bijapur
18. Dharwar
19. Belgaum
20. Kanara

Princely states

1. Mahikantha Agency
2. Balasinor
3. Lunawada
4. Kadana
5. Santh
6. Sanjeli
7. Devgad Baria
8. Chota Udepur
9. Pandu Mewas
10. Cambay
11. Sankheda Mewas
12. Rajpipla
13. Dangs
14. Bansda
15. Surgana
16. Dharampur
17. Jawhar
18. Janjira
19. Bhor
20. Phaltan
21. Aundh
22. Akalkot
23. Jath
24. Kolhapur
25. Sangli
26. Miraj
27. Jamkhandi
28. Mudhol
29. Ramdurg
30. Savantvadi
31. Savanur

Central India Agency

Princely states

1. Jaora
2. Rampura (Indore)
3. Dewas
4. Sitamau
5. Ratlam
6. Sailana
7. Jhabua
8. Bori
9. Jobat
10. Ali Rajpur
11. Mathwar
12. Kukshi (Indore)
13. Barwani
14. Indore
15. Dhar
16. Mehidpur (Indore)
17. Nemawar (Indore)
18. Narsingharh
19. Khilchipur
20. Rajgarh
21. Bhopal
22. Khaniadhana
23. Datia
24. Samthar
25. Orchha
26. Bijawar
27. Chhatarpur

28. Panna
29. Charkhari
30. Baraundha
31. Kothi
32. Sohawal
33. Nagod
34. Ajaigarh
35. Jaso
36. Maihar
37. Rewa
38. Sarila
39. Jigni
40. Beri
41. Baoni

Central Province and Berar

British districts

1. Nimar
2. Hoshangabad
3. Betul
4. Chhindwara
5. Narsinghpur
6. Saugor
7. Damoh
8. Jubbulpore
9. Seoni
10. Nagpur
11. Wardha
12. Amraoti
13. Buldana
14. Akola
15. Yeotmal
16. Chanda
17. Bhandara
18. Balaghat
19. Drug
20. Raipur
21. Bilaspur
22. Mandla

Princely states

1. Makrai
2. Kawardha
3. Khairagarh
4. Nandgaon
5. Chhuikhadan
6. Kanker
7. Bastar
8. Sarangarh
9. Sakti
10. Raigarh
11. Udaipur
12. Jashpur
13. Surguja
14. Korea
15. Chang Bhakar

Gwalior

Princely districts

1. Bhind
2. Gird
3. Tonwarghar
4. Sheopur
5. Narwar
6. Isargarh
7. Bhilsa
8. Shajapur
9. Ujjain
10. Amjhera
11. Mandsaur

Hyderabad

Princely districts

1. Aurangabad
2. Parbhani
3. Nander
4. Nizamabad
5. Adilabad
6. Karimnagar
7. Warangal
8. Nalgonda
9. Medak
10. Bidar
11. Bir
12. Osmanabad
13. Gulbarga
14. Atraf-i-Balda
15. Mahbubnagar
16. Raichur

Madras Presidency

British districts

1. South Kanara
2. Malabar
3. Nilgiris

4. Coimbatore
5. Madura
6. Tinnevely
7. Ramnad
8. Tanjore
9. Trichinopoly
10. Salem
11. South Arcot
12. North Arcot
13. Chingleput
14. Madras
15. Chittoor
16. Cuddapah
17. Anantapur
18. Bellary
19. Kurnool
20. Nellore
21. Guntur
22. Kistna
23. Godavari West
24. Godavari East
25. Vizagapatam
26. Ganjam

Princely states

1. Cochin
2. Travancore
3. Pudukkottai
4. Banganapalle
5. Sandur

Mysore

Princely districts

1. Shimoga
2. Chitaldrug
3. Tumkur
4. Kolar
5. Bangalore
6. Mysore
7. Hassan
8. Kadur

Punjab

British districts

1. Gurdaspur
2. Amritsar
3. Ferozepur
4. Hissar
5. Rohtak
6. Gurgaon
7. Karnal
8. Ambala
9. Ludhiana
10. Jullundur
11. Hoshiarpur
12. Kangra
13. Simla

Princely states

1. Kapurthala
2. Faridkot
3. Nabha
4. Malerkotla
5. Patiala
6. Jind
7. Loharu
8. Dujana
9. Pataudi
10. Chamba
11. Mandi
12. Bilaspur
13. Suket
14. Nalagarh
15. Kalsia
16. Sirmoor
17. Jubbhal
18. Bashahr

Rajputana Agency

Princely states

1. Bikaner
2. Jaipur
3. Alwar
4. Bharatpur
5. Dholpur
6. Karauli
7. Jhalawar
8. Kotah
9. Bundi
10. Tonk
11. Lawa (estate)
12. Kishangarh
13. Marwar
14. Jaisalmer
15. Sirohi
16. Abu
17. Dungarpur

18. Banswara
19. Kushalgarh (chiefship)
20. Partabgarh
21. Mewar
22. Shahpura

United Province of Agra and Oudh

British districts

1. Dehra Dun
2. Saharanpur
3. Garhwal
4. Almora
5. Nainital
6. Bijnor
7. Muzaffarnagar
8. Meerut
9. Moradabad
10. Bareilly
11. Pilibhit
12. Shahajahanpur
13. Budaun
14. Bulandshahr
15. Aligarh
16. Muttra
17. Agra
18. Etah
19. Mainpuri
20. Farrukhabad
21. Hardoi
22. Kheri
23. Sitapur
24. Bahraich
25. Gonda
26. Basti
27. Gorakhpur
28. Ballia
29. Azamgarh
30. Fyzabad
31. Bara Banki
32. Lucknow
33. Unao
34. Cawnpore
35. Etawah
36. Jalaun
37. Jhansi
38. Hamirpur
39. Fatehpur
40. Rae Bareli
41. Sultanpur
42. Partabgarh
43. Jaunpur
44. Ghazipur
45. Benares
46. Mirzapur
47. Allahabad
48. Banda

Princely states

1. Tehri Garhwal
2. Rampur
3. Benares

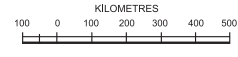
Western India State Agency

Princely states

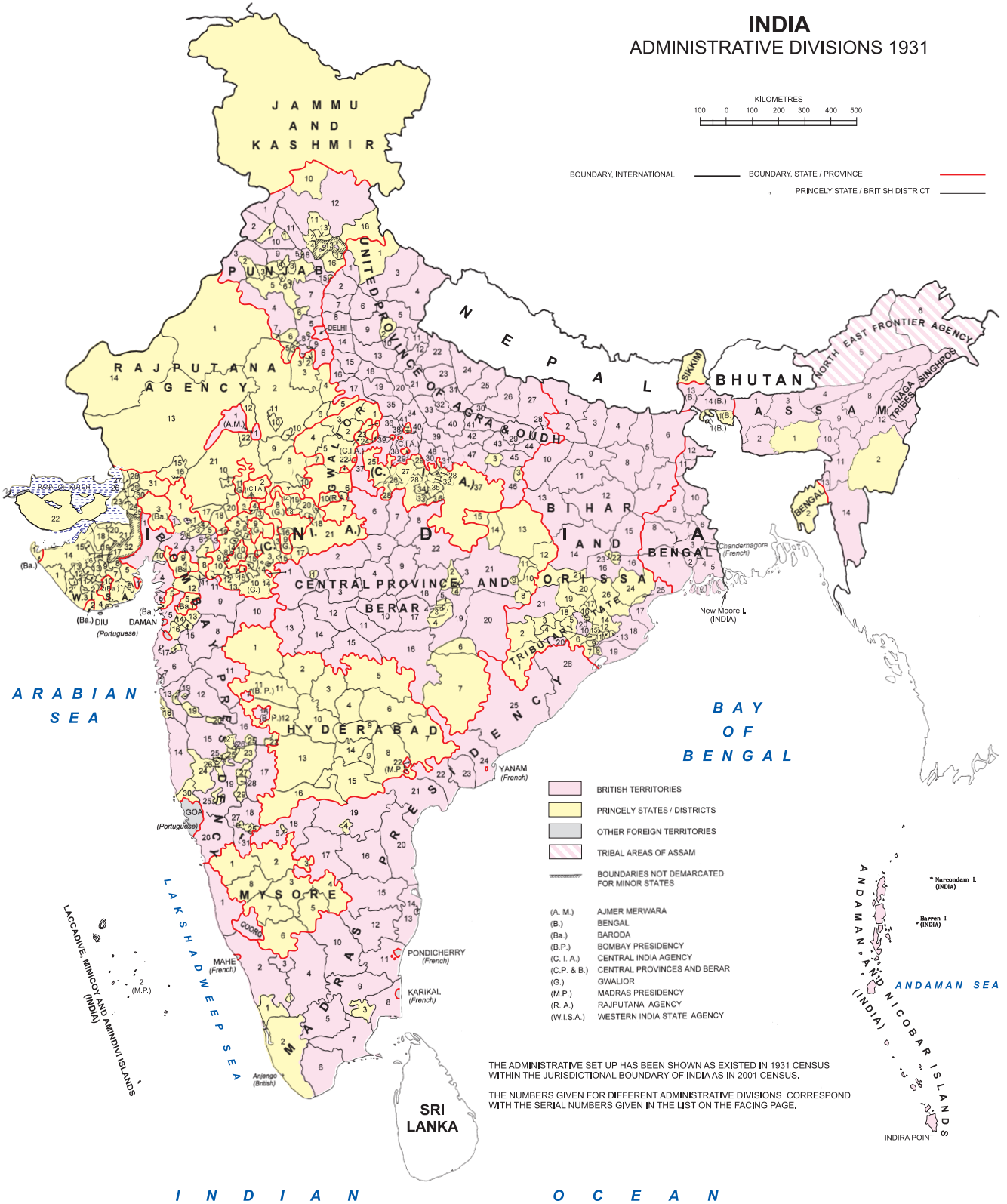
1. Porbandar
2. Bantva
3. Junagadh
4. Jafrabad
5. Bhavnagar
6. Palitana
7. Lathi
8. Jasdhan
9. Kotda Sanghani
10. Bagasra
11. Jetpur
12. Virpur
13. Gondal
14. Nawanagar
15. Dhrol
16. Khairasra
17. Rajkot
18. Morvi
19. Wankaner
20. Malia
21. Dhrangadhra
22. Cutch
23. Santalpur
24. Wardhi
25. Radhanpur
26. Suigam
27. Wao
28. Tharad
29. Deodar
30. Kankarej
31. Palanpur
32. Eastern Kathiawar Agency

INDIA

ADMINISTRATIVE DIVISIONS 1931



BOUNDARY, INTERNATIONAL ——— BOUNDARY, STATE / PROVINCE
 ... PRINCELY STATE / BRITISH DISTRICT



- BRITISH TERRITORIES
 - PRINCELY STATES / DISTRICTS
 - OTHER FOREIGN TERRITORIES
 - TRIBAL AREAS OF ASSAM
 - BOUNDARIES NOT DEMARCATED FOR MINOR STATES
- (A. M.) AJMER MERWARA
 (B.) BENGAL
 (Ba.) BARODA
 (B.P.) BOMBAY PRESIDENCY
 (C. I. A.) CENTRAL INDIA AGENCY
 (C. P. & B.) CENTRAL PROVINCES AND BERAR
 (G.) GWALIOR
 (M.P.) MADRAS PRESIDENCY
 (R. A.) RAJPUTANA AGENCY
 (W.I.S.A.) WESTERN INDIA STATE AGENCY

THE ADMINISTRATIVE SET UP HAS BEEN SHOWN AS EXISTED IN 1931 CENSUS WITHIN THE JURISDICTIONAL BOUNDARY OF INDIA AS IN 2001 CENSUS.
 THE NUMBERS GIVEN FOR DIFFERENT ADMINISTRATIVE DIVISIONS CORRESPOND WITH THE SERIAL NUMBERS GIVEN IN THE LIST ON THE FACING PAGE.

Foreign Territories	French	Portuguese
	5	3

Administrative Divisions	INDIA	Ajmer Merwara	Assam	Baroda	Bengal	Bihar and Orissa	Bombay Presidency	Central India Agency	Central Provinces & Berar	Gwalior	Hyderabad	Madrads Presidency	Mysore	Punjab	Rajputana Agency	United Province of Agra & Oudh	Western India State Agency	J.&K., Sikkim	Coorg, Delhi, A. & N. Islands
No. of Princely States	199	-	2	-	2	26	31	41	15	-	-	5	-	18	22	3	32	2	-
No. of Princely Districts	40	-	-	5	-	-	-	-	-	11	16	-	8	-	-	-	-	-	-
No. of British Districts	185	1	16	-	14	21	20	-	22	-	-	27	-	13	-	48	-	-	3
Total	424	1	18	5	16	47	51	41	37	11	16	32	8	31	22	51	32	2	3

INDIA

ADMINISTRATIVE DIVISIONS 1941

Almer Marwara

British districts

1. Ajmer Merwara

Assam

British districts

1. Goalpara
2. Garo Hills
3. Kamrup
4. Darrang
5. Balipara Frontier Tract (N.E.F.A.)
6. Sadiya Frontier Tract (N.E.F.A.)
7. Lakhimpur
8. Sibsagar
9. Nowgong
10. Khasi and Jaintia Hills
11. Cachar
12. Naga Hills
13. Sylhet
14. Lushai Hills

Princely states

1. Khasi States
2. Manipur

Baroda

Princely districts

1. Okhamandal
2. Amreli
3. Mehsana
4. Baroda
5. Navsari

Bengal

British districts

1. Midnapore
2. Howrah
3. Hooghly
4. Calcutta
5. 24 - Parganas
6. Nadia
7. Burdwan
8. Bankura
9. Birbhum
10. Murshidabad
11. Malda
12. Dinajpur
13. Darjeeling
14. Jalpaiguri

Princely states

1. Cooch Behar
2. Tripura

Bihar

British districts

1. Champaran
2. Saran
3. Muzaffarpur
4. Darbhanga
5. Bhagalpur
6. Purnea
7. Santhal Parganas
8. Monghyr
9. Patna
10. Shahabad
11. Gaya
12. Hazaribagh
13. Palamau
14. Ranchi
15. Manbhum
16. Singhbhum

Bombay

British districts

1. Ahmedabad
2. Kaira
3. Broach and Panch Mahals
4. Surat
5. Thana
6. Bombay Suburban
7. Nasik
8. West Khandesh
9. East Khandesh
10. Ahmednagar
11. Poona
12. Kolaba
13. Ratnagiri
14. Satara
15. Sholapur
16. Bijapur
17. Dharwar

18. Belgaum
19. Kanara

Princely states

1. Balasinor
2. Lunawada
3. Kadana
4. Sunth
5. Sanjeli
6. Baria
7. Chota Udepur
8. Pandu Mehwas
9. Cambay
10. Sankheda Mewas
11. Rajpipla
12. Dangs
13. Bansda
14. Surgana
15. Dharampur
16. Jawhar
17. Janjira
18. Bhor
19. Phaltan
20. Aundh
21. Akalkot
22. Jath
23. Kolhapur
24. Sangli
25. Miraj
26. Jamkhandi
27. Mudhol
28. Ramdurg
29. Sawantwadi
30. Savanur

Central India Agency

Princely states

1. Jaora
2. Rampura (Indore)
3. Dewas
4. Sitamau
5. Ratlam
6. Sailana
7. Jhabua
8. Bori
9. Jobat
10. Ali Rajpur
11. Mathwar
12. Kukshi (Indore)
13. Barbani
14. Indore
15. Dhar
16. Mehidpur (Indore)
17. Nemawar (Indore)
18. Narsinghgarh
19. Khilchipur
20. Rajgarh
21. Bhopal
22. Kaniadhana
23. Datia
24. Samthar
25. Orchha
26. Bijwar
27. Chhatarpur
28. Panna
29. Charkhari
30. Baraundha
31. Kothi
32. Sohawal
33. Nagode
34. Ajaigarh
35. Jaso
36. Maihar
37. Rewah
38. Sarila
39. Jigni
40. Beri
41. Baoni

Central Province and Berar

British districts

1. Nimar
2. Hoshangabad
3. Betul
4. Chhindwara
5. Saugor
6. Jabulpore
7. Nagpur
8. Wardha
9. Amraoti
10. Buldana
11. Akola
12. Yeotmal
13. Chanda
14. Bhandara
15. Balaghat
16. Raipur
17. Bilaspur
18. Mandla

19. Drug

Princely states

1. Makrai
2. Kawardha
3. Khairagarh
4. Chhuihadan
5. Nandgaon
6. Kanker
7. Bastar
8. Sarangarh
9. Sakti
10. Raigarh
11. Udaipur
12. Jashpur
13. Surguja
14. Korea
15. Chang Bhakar

Gwalior

Princely districts

1. Bhind
2. Gird
3. Morena
4. Sheopur
5. Shivpuri
6. Goona
7. Bhilsa
8. Shajapur
9. Ujjain
10. Sardarpur
11. Mandsaur

Hyderabad

Princely districts

1. Aurangabad
2. Parbhani
3. Nander
4. Nizamabad
5. Adilabad
6. Karimnagar
7. Warangal
8. Nalgonda
9. Baghat
10. Atraf-i-Balda
11. Medak
12. Bidar
13. Bir
14. Osmanabad
15. Gulbarga
16. Mahbubnagar
17. Raichur

Madras

British districts

1. South Kanara
2. Malabar
3. Nilgiris
4. Coimbatore
5. Madura
6. Tinnevely
7. Ramnad
8. Tanjore
9. Trichinopoly
10. Salem
11. South Arcot
12. North Arcot
13. Chingleput
14. Madras
15. Chittoor
16. Cuddapah
17. Anantapur
18. Bellary
19. Kurnool
20. Nellore
21. Guntur
22. Kistna
23. Godavari West
24. Godavari East
25. Vizagapatam

Princely states

1. Cochin
2. Travancore
3. Pudukkottai
4. Sandur
5. Banganapalle

Mysore

Princely districts

1. Shimoga
2. Chitaldrug
3. Tumkur
4. Kolar
5. Bangalore
6. Mandya
7. Mysore

8. Hassan
9. Kadur

Orissa

British districts

1. Balasore
2. Cuttack
3. Puri
4. Ganjam
5. Koraput
6. Sambalpur

Princely states

1. Kalahandi
2. Patna
3. Sonepur
4. Baud
5. Athmallik
6. Daspalla
7. Nayagarh
8. Ranpur
9. Khandpara
10. Narsinghpur
11. Baramba
12. Tigiria
13. Athgarh
14. Dhenkanal
15. Hindol
16. Talcher
17. Pal Lahara
18. Rairakhol
19. Bamra
20. Bonai
21. Keonjhar
22. Nilgiri
23. Mayurbhanj
24. Seraikela
25. Kharsawan
26. Gangpur

Punjab

British districts

1. Gurdaspur
2. Amritsar
3. Ferozepur
4. Hissar
5. Rohtak
6. Gurgaon
7. Karnal
8. Ambala
9. Ludhiana
10. Jullundur
11. Hoshiarpur
12. Kangra
13. Simla

Princely states

1. Kapurthala
2. Faridkot
3. Nabha
4. Malerkotla
5. Patiala
6. Jind
7. Loharu
8. Dujana
9. Pataudi
10. Chamba
11. Mandi
12. Bilaspur
13. Suket
14. Nalagarh
15. Kalsia
16. Sirmoor
17. Jubbah
18. Bashahr

Princely states

1. Bikaner
2. Jaipur
3. Alwar
4. Bharatpur
5. Dholpur
6. Karauli
7. Jhalawar
8. Kotah
9. Bundi
10. Tonk
11. Lawa (estate)
12. Kishangarh
13. Marwar
14. Jaisalmer
15. Sirohi
16. Abu
17. Palanpur
18. Danta
19. Dungarpur

Rajputana Agency

20. Banswara
21. Kushalgarh (chiefship)
22. Partabgarh
23. Mewar
24. Shahpura

United Province

British districts

1. Dehra Dun
2. Saharanpur
3. Garhwal
4. Almora
5. Nainital
6. Bijnor
7. Muzaffarnagar
8. Meerut
9. Moradabad
10. Bareilly
11. Pilibhit
12. Shahjahanpur
13. Budaun
14. Bulandshahr
15. Aligarh
16. Muttra
17. Agra
18. Etah
19. Mainpuri
20. Farrukhabad
21. Hardoi
22. Kheri
23. Sitapur
24. Bahraich
25. Gonda
26. Basti
27. Gorakhpur
28. Ballia
29. Azamgarh
30. Fyzabad
31. Bara Banki
32. Lucknow
33. Unao
34. Cawnpore
35. Etawah
36. Jalaun
37. Jhansi
38. Hamirpur
39. Fatehpur
40. Rae Bareli
41. Sultanpur
42. Partabgarh
43. Jaunpur
44. Ghazipur
45. Benares
46. Mirzapur
47. Allahabad
48. Banda

Princely states

1. Tehri Garhwal
2. Rampur
3. Benares

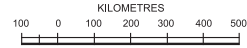
Western India State Agency

Princely states

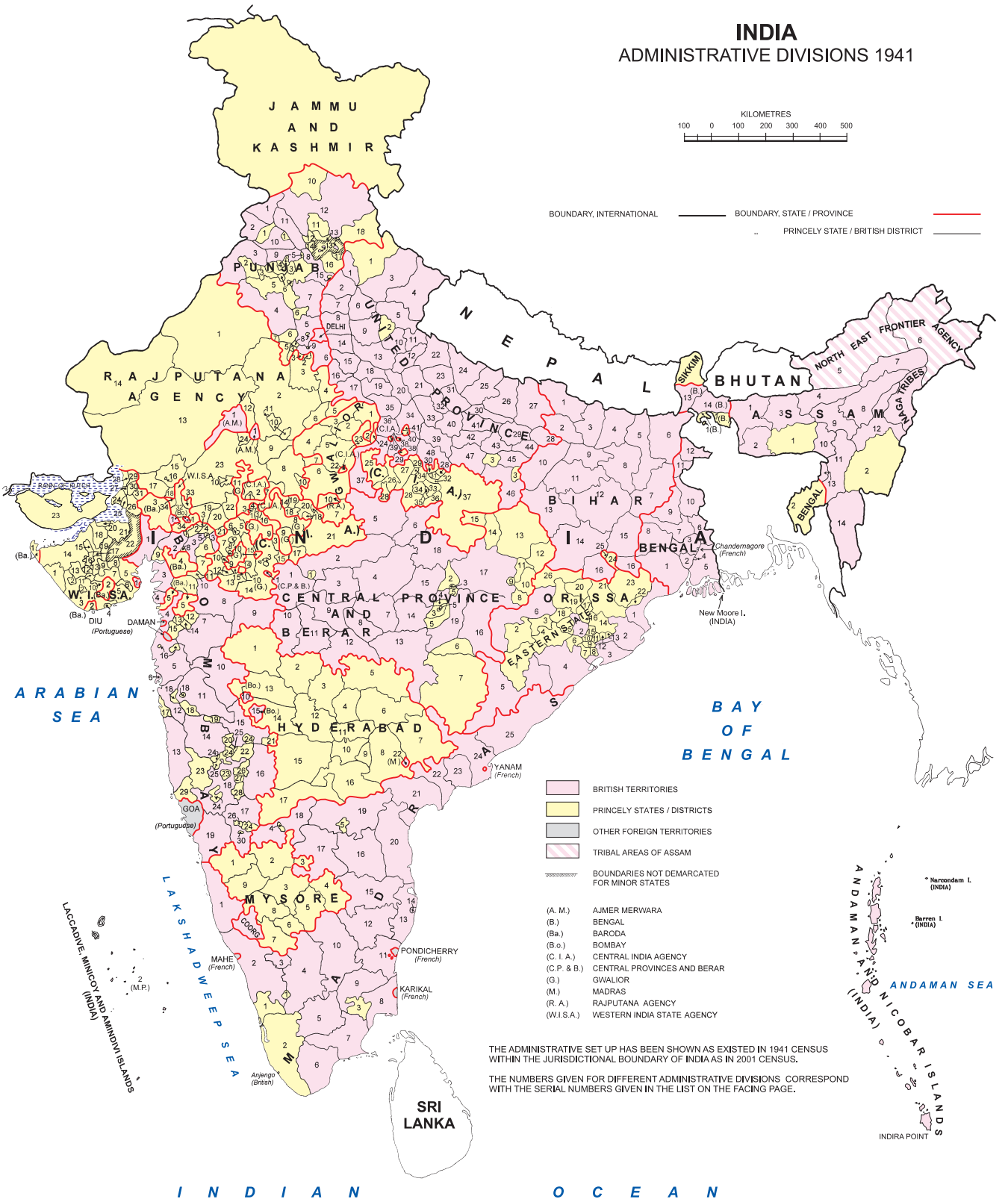
1. Porbandar
2. Bantwa
3. Junagadh
4. Jafrabad
5. Bhavnagar
6. Palitana
7. Lathi
8. Jasdan
9. Kotda Sanghani
10. Bagsra
11. Jetpur
12. Virpur
13. Gondal
14. Navanagar
15. Dhrol
16. Khairasara
17. Rajkot
18. Morvi
19. Wankaner
20. Malia
21. Dharangadhra
22. Eastern Kathiawar Agency
23. Cutch
24. Santalpur
25. Wardhi
26. Radhanpur
27. Suigam
28. Wao
29. Tharad
30. Deodar
31. Thara
32. Idar
33. Vijayanagar
34. Sabarkantha Agency

INDIA

ADMINISTRATIVE DIVISIONS 1941



BOUNDARY, INTERNATIONAL ——— BOUNDARY, STATE / PROVINCE
 .. PRINCELY STATE / BRITISH DISTRICT



- BRITISH TERRITORIES
 - PRINCELY STATES / DISTRICTS
 - OTHER FOREIGN TERRITORIES
 - TRIBAL AREAS OF ASSAM
 - BOUNDARIES NOT DEMARCATED FOR MINOR STATES
- (A. M.) AJMER MERWARA
 (B.) BENGAL
 (Ba.) BARODA
 (B.o.) BOMBAY
 (C. I. A.) CENTRAL INDIA AGENCY
 (C. P. & B.) CENTRAL PROVINCES AND BERAR
 (G.) GWALIOR
 (M.) MADRAS
 (R. A.) RAJPUTANA AGENCY
 (W.I.S.A.) WESTERN INDIA STATE AGENCY

THE ADMINISTRATIVE SET UP HAS BEEN SHOWN AS EXISTED IN 1941 CENSUS WITHIN THE JURISDICTIONAL BOUNDARY OF INDIA AS IN 2001 CENSUS.
 THE NUMBERS GIVEN FOR DIFFERENT ADMINISTRATIVE DIVISIONS CORRESPOND WITH THE SERIAL NUMBERS GIVEN IN THE LIST ON THE FACING PAGE.

Foreign Territories	French	Portuguese
	5	3

Administrative Divisions	INDIA	Ajmer Merwara	Assam	Baroda	Bengal	Bihar	Bombay	Central India Agency	Central Province & Berar	Gwalior	Hyderabad	Madras	Mysore	Orissa	Punjab	Rajputana Agency	United Province	Western India State Agency	J. & K., Sikkim	Coorg, Delhi, A. & N. Islands
No. of Princely States	202	-	2	-	2	-	30	41	15	-	-	5	-	26	18	24	3	34	2	-
No. of Princely Districts	42	-	-	5	-	-	-	-	-	11	17	-	9	-	-	-	-	-	-	-
No. of British Districts	180	1	15	-	14	16	19	-	19	-	-	26	-	6	13	-	48	-	-	3
Total	424	1	17	5	16	16	49	41	34	11	17	31	9	32	31	24	51	34	2	3

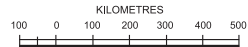
INDIA

ADMINISTRATIVE DIVISIONS 1951

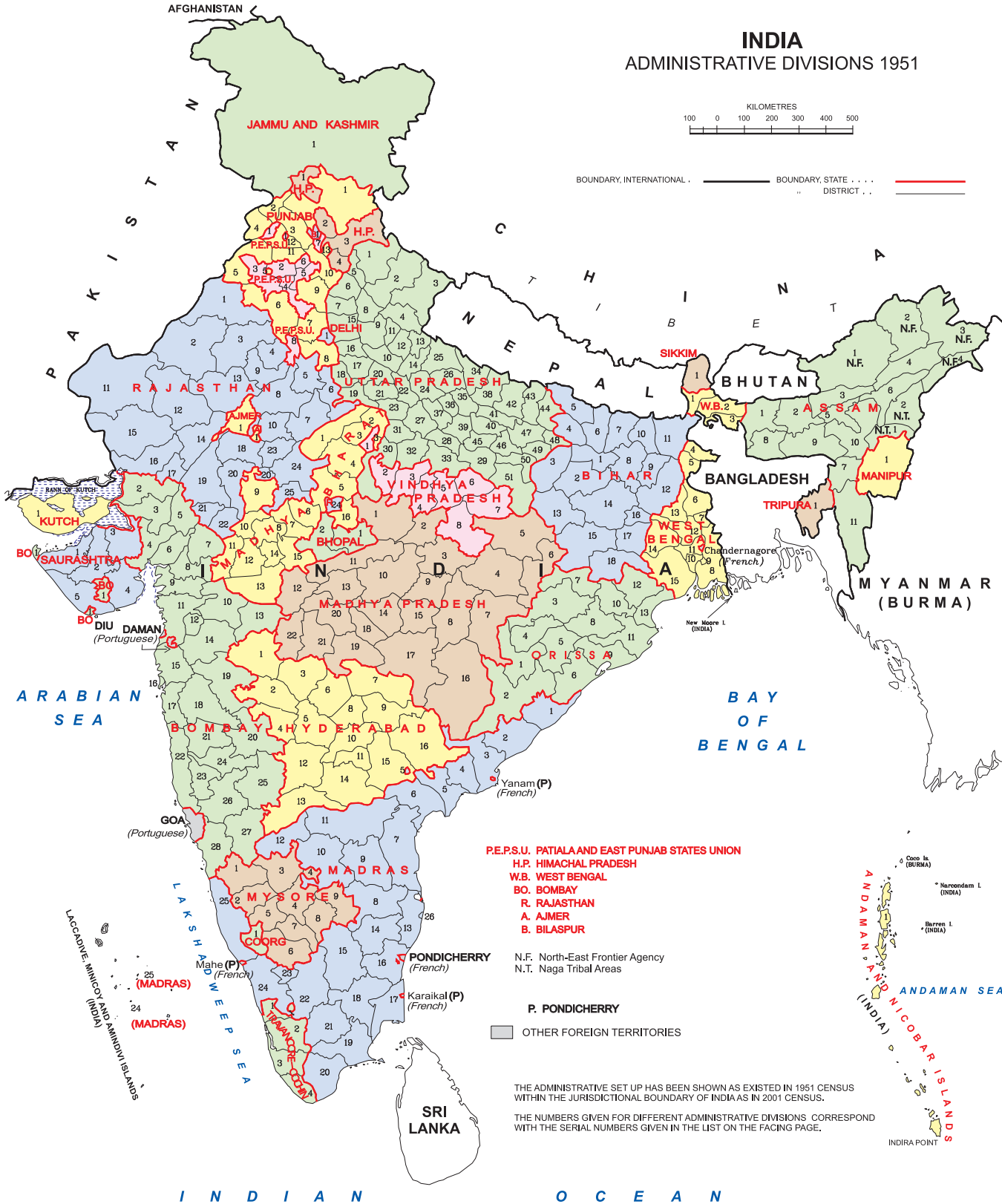
<p>Ajmer</p> <ol style="list-style-type: none"> Ajmer 	<ol style="list-style-type: none"> Sholapur Satara North Ratnagiri Kolhapur Satara South Bijapur Belgaum Dharwar Kanara 	<ol style="list-style-type: none"> Vizagapatnam East Godavari West Godavari Krishna Guntur Nellore Chittoor Cuddapah Anantapur Kurnool Bellary Chingleput North Arcot Salem South Arcot Tanjore Tiruchirappalli Ramanathapuram Tirunelveli Madurai Coimbatore Nilgiris Malabar South Kanara Madras 	<ol style="list-style-type: none"> Bhatinda Sangrur Patiala Fatehgarh Sahib Kohistan Mohindergarh 	<ol style="list-style-type: none"> Dehra Dun Saharanpur Muzaffarnagar Bijnor Moradabad Budaun Rampur Bareilly Pilibhit Shahjahanpur Meerut Bulandshahr Aligarh Mathura Agra Etah Mainpuri Farrukhabad Etawah Hardoi Kheri Sitapur Kanpur Fatehpur Allahabad Jhansi Jalaun Hamirpur Banda Bahraich Bara Banki Lucknow Unnao Gonda Rae Bareli Sultanpur Faizabad Basti Gorakhpur Deoria Pratapgarh Jaunpur Azamgarh Ballia Ghazipur Banares Mirzapur 			
<p>Assam</p> <p>Assam</p> <ol style="list-style-type: none"> Goalpara Kamrup Darrang Lakhimpur Nowgong Sibsagar Cachar Garo Hills United Khasi and Jaintia Hills United Mikir and North Cachar Hills Lushai Hills <p>North-East Frontier Agency</p> <ol style="list-style-type: none"> Balipara Frontier Tract Abor Hills Mishmi Hills Tirap Frontier Tract <p>Naga Tribal Areas</p> <ol style="list-style-type: none"> Naga Hills Tuensang 	<p>Coorg</p> <ol style="list-style-type: none"> Coorg <p>Delhi</p> <ol style="list-style-type: none"> Delhi <p>Himachal Pradesh</p> <ol style="list-style-type: none"> Chamba Mandi Mahasu Sirmoor 	<p>Madhya Bharat</p> <ol style="list-style-type: none"> Morena Bhind Gird Shivpuri Goonia Rajgarh Shajapur Ujjain Mandsaur Ratlam Jhabua Dhar Nimar Indore Dewas Bhilsa 	<p>Punjab</p> <ol style="list-style-type: none"> Kangra Gurdaspur Hoshiarpur Amritsar Ferozepur Hissar Rohtak Gurgaon Karnal Ambala Ludhiana Jullundur Simla <p>Rajasthan</p> <ol style="list-style-type: none"> Ganganagar Bikaner Churu Jhunjhunu Alwar Bharatpur Swai Madhopur Jaipur Sikar Tonk Jaisalmer Jodhpur Nagaur Pali Barmer Jalore Sirohi Bhilwara Udaipur Chittorgarh Dungarpur Banswara Bundi Kotah Jhalawar 	<p>Hyderabad</p> <ol style="list-style-type: none"> Aurangabad Bhir Parbhani Osmanabad Bidar Nanded Adilabad Nizamabad Karimnagar Medak Hyderabad Gulbarga Raichur Mahbubnagar Nalgonda Warangal <p>Manipur</p> <ol style="list-style-type: none"> Manipur <p>Jammu and Kashmir</p> <ol style="list-style-type: none"> Jammu and Kashmir <p>Kutch</p> <ol style="list-style-type: none"> Kutch <p>Bilaspur</p> <ol style="list-style-type: none"> Bilaspur <p>Bhopal</p> <ol style="list-style-type: none"> Raisen Sehore <p>Bombay</p> <ol style="list-style-type: none"> Amreli Banaskantha Mehsana Ahmedabad Sabarkantha Kaira Panch Mahals Baroda Broach West Khandesh Surat Dangs East Khandesh Nasik Thana Greater Bombay Kolaba Poona Ahmednagar 	<p>Madhya Pradesh</p> <ol style="list-style-type: none"> Sagar Jabalpur Mandla Bilaspur Surguja Raigarh Raipur Durg Balaghat Chhindwara Hoshangabad Nimar Betul Nagpur Bhandara Bastar Chanda Wardha Yeotmal Amravati Akola Buldana <p>Orissa</p> <ol style="list-style-type: none"> Kalahandi Koraput Sambalpur Bolangir Phulbani Ganjam Sundargarh Dhenkanal Puri Keonjhar Cuttack Mayurbhanj Balasore <p>Patial and East Punjab States Union</p> <ol style="list-style-type: none"> Kapurthala Barnala 	<p>Saurashtra</p> <ol style="list-style-type: none"> Halar Central Saurashtra Zalawad Gohilwad Sorath <p>Sikkim</p> <ol style="list-style-type: none"> Sikkim <p>Travancore-Cochin</p> <ol style="list-style-type: none"> Trichur Kottayam Quilon Trivandrum <p>Tripura</p> <ol style="list-style-type: none"> Tripura <p>Uttar Pradesh</p> <ol style="list-style-type: none"> Tehri Garhwal Garhwal Almora Naini Tal 	<p>Vindhya Pradesh</p> <ol style="list-style-type: none"> Datia Tikamgarh Chhatarpur Panna Satna Rewa Sidhi Shahdol <p>West Bengal</p> <ol style="list-style-type: none"> Darjeeling Jalpaiguri Cooch Behar West Dinajpur Malda Murshidabad Nadia 24 - Parganas Calcutta Howrah Hooghly Burdwan Birbhum Bankura Midnapur <p>Andaman and Nicobar Islands</p> <ol style="list-style-type: none"> Andaman and Nicobar Islands

INDIA

ADMINISTRATIVE DIVISIONS 1951



BOUNDARY, INTERNATIONAL BOUNDARY, STATE
 DISTRICT



- P.E.P.S.U. PATIALA AND EAST PUNJAB STATES UNION
- H.P. HIMACHAL PRADESH
- W.B. WEST BENGAL
- BO. BOMBAY
- R. RAJASTHAN
- A. AJMER
- B. BILASPUR

- N.F. North-East Frontier Agency
- N.T. Naga Tribal Areas

- P. PONDICHERY
- OTHER FOREIGN TERRITORIES

THE ADMINISTRATIVE SET UP HAS BEEN SHOWN AS EXISTED IN 1951 CENSUS WITHIN THE JURISDICTIONAL BOUNDARY OF INDIA AS IN 2001 CENSUS.
 THE NUMBERS GIVEN FOR DIFFERENT ADMINISTRATIVE DIVISIONS CORRESPOND WITH THE SERIAL NUMBERS GIVEN IN THE LIST ON THE FACING PAGE.

Foreign Territories	French	Portuguese
	5	3

Administrative Divisions	INDIA	Ajmer	Assam	Bihar	Bilaspur	Bhopal	Bombay	Coorg	Delhi	Himachal Pradesh	Hyderabad	Jammu and Kashmir	Kutch	Madhya Pradesh	Madras
No. of Districts	310	1	17	18	1	2	28	1	1	4	16	1	1	22	26
Administrative Divisions	Madhya Bharat	Manipur	Mysore	Orissa	Patiala and East Punjab States Union	Punjab	Rajasthan	Saurashtra	Sikkim	Travancore-Cochin	Tripura	Uttar Pradesh	Vindhya Pradesh	West Bengal	Andaman and Nicobar Islands
No. of Districts	16	1	9	13	8	13	25	5	1	4	1	51	8	15	1

INDIA

ADMINISTRATIVE DIVISIONS 1961

Andhra Pradesh

1. Srikakulam
2. Visakhapatnam
3. East Godavari
4. West Godavari
5. Krishna
6. Guntur
7. Nellore
8. Chittoor
9. Cuddapah
10. Anantapur
11. Kurnool
12. Mahbubnagar
13. Hyderabad
14. Medak
15. Nizamabad
16. Adilabad
17. Karimnagar
18. Warangal
19. Khammam
20. Nalgonda

Assam

1. Goalpara
2. Kamrup
3. Darrang
4. Lakhimpur
5. Nowgong
6. Sibsagar
7. Cachar
8. Garo Hills
9. United Khasi and Jaintia Hills
10. United Mikir and North Cachar Hills
11. Mizo Hills

Bihar

1. Patna
2. Gaya
3. Shahabad
4. Saran
5. Champaran
6. Muzaffarpur
7. Darbhanga
8. Monghyr
9. Bhagalpur
10. Saharsa
11. Purnea
12. Santal Parganas
13. Palamau
14. Hazaribagh
15. Ranchi
16. Dhanbad
17. Singhbhum

Gujarat

1. Jamnagar
2. Rajkot
3. Surendranagar
4. Bhavnagar
5. Amreli
6. Junagadh
7. Kutch
8. Banaskantha
9. Sabarkantha
10. Mehsana
11. Ahmedabad
12. Kaira
13. Panchmahals
14. Baroda
15. Broach
16. Surat
17. Dangs

Himachal Pradesh

1. Chamba
2. Mandi
3. Bilaspur
4. Mahasu

5. Sirmur
6. Kinnaur

Jammu and Kashmir

1. Anantnag
2. Srinagar
3. Baramulla
4. Ladakh
5. Doda
6. Udhampur
7. Jammu
8. Kathua
9. Poonch

Kerala

1. Cannanore
2. Kozhikode
3. Palghat
4. Trichur
5. Ernakulam
6. Kottayam
7. Alleppey
8. Quilon
9. Trivandrum

Madhya Pradesh

1. Morena
2. Bhind
3. Gwalior
4. Datia
5. Shivpuri
6. Guna
7. Tikamgarh
8. Chhatarpur
9. Panna
10. Satna
11. Rewa
12. Shahdol
13. Sidhi
14. Mandasaur
15. Ratlam
16. Ujjain
17. Jhabua
18. Dhar
19. Indore
20. Dewas
21. West Nimar
22. East Nimar
23. Shajapur
24. Rajgarh
25. Vidisha
26. Sehore
27. Raisen
28. Hoshangabad
29. Betul
30. Sagar
31. Damoh
32. Jabalpur
33. Narsimhapur
34. Mandla
35. Chhindwara
36. Seoni
37. Balaghat
38. Surguja
39. Bilaspur
40. Raigarh
41. Durg
42. Raipur
43. Bastar

Madras

1. Madras
2. Chingleput
3. North Arcot
4. South Arcot
5. Salem
6. Coimbatore
7. Nilgiri
8. Madurai
9. Tiruchirappalli
10. Thanjavur
11. Ramanathapuram

12. Tirunelveli
13. Kanyakumari

Maharashtra

1. Greater Bombay
2. Thana
3. Kolaba
4. Ratnagiri
5. Nasik
6. Dhulia
7. Jalgaon
8. Ahmadnagar
9. Poona
10. Satara
11. Sangli
12. Sholapur
13. Kolhapur
14. Aurangabad
15. Parbhani
16. Bhir
17. Nanded
18. Osmanabad
19. Buldhana
20. Akola
21. Amravati
22. Yeotmal
23. Wardha
24. Nagpur
25. Bhandara
26. Chanda

Manipur

1. Manipur

Mysore

1. Bangalore
2. Tumkur
3. Chitradurga
4. Kolar
5. Bellary
6. Mysore
7. South Kanara
8. Coorg
9. Hassan
10. Shimoga
11. Chikmagalur
12. Mandya
13. Belgaum
14. Bijapur
15. North Kanara
16. Dharwar
17. Gulbarga
18. Bidar
19. Raichur

Naga Hills-Tuensang Area

1. Kohima
2. Mokokchung
3. Tuensang

Orissa

1. Kalahandi
2. Koraput
3. Sambalpur
4. Bolangir
5. Baudh Khondmals
6. Ganjam
7. Sundargarh
8. Dhenkanal
9. Puri
10. Keonjhar
11. Cuttack
12. Mayurbhanj
13. Balasore

Punjab

1. Hissar
2. Rohtak
3. Gurgaon
4. Karnal

5. Ambala
6. Simla
7. Kangra
8. Lahaul and Spiti
9. Hoshiarpur
10. Jullundur
11. Ludhiana
12. Ferozepur
13. Amritsar
14. Gurdaspur
15. Kapurthala
16. Bhatinda
17. Sangrur
18. Patiala
19. Mahendragarh

Rajasthan

1. Ganganagar
2. Bikaner
3. Churu
4. Jhunjhunu
5. Alwar
6. Bharatpur
7. Sawai Madhopur
8. Jaipur
9. Sikar
10. Ajmer
11. Tonk
12. Jaisalmer
13. Jodhpur
14. Nagaur
15. Pali
16. Barmer
17. Jalor
18. Sirohi
19. Bhilwara
20. Udaipur
21. Chitorgarh
22. Dungarpur
23. Banswara
24. Bundi
25. Kota
26. Jhalawar

Sikkim

1. Sikkim

Tripura

1. Tripura

Uttar Pradesh

1. Uttar Kashi
2. Chamoli
3. Pithoragarh
4. Tehri Garhwal
5. Garhwal
6. Almora
7. Naini Tal
8. Bijnor
9. Moradabad
10. Budaun
11. Rampur
12. Bareilly
13. Pilibhit
14. Shahjahanpur
15. Dehra Dun
16. Saharanpur
17. Muzaffarnagar
18. Meerut
19. Bulandshahr
20. Aligarh
21. Mathura
22. Agra
23. Etah
24. Mainpuri
25. Farrukhabad
26. Etawah
27. Kanpur
28. Fatehpur
29. Allahabad
30. Jhansi
31. Jalaun

32. Hamirpur
33. Banda
34. Kheri
35. Sitapur
36. Hardoi
37. Unnao
38. Lucknow
39. Rae Bareli
40. Bahraich
41. Gonda
42. Bara Banki
43. Faizabad
44. Sultanpur
45. Pratapgarh
46. Basti
47. Gorakhpur
48. Deoria
49. Azamgarh
50. Jaunpur
51. Ballia
52. Ghazipur
53. Varanasi
54. Mirzapur

West Bengal

1. Darjeeling
2. Jalpaiguri
3. Cooch Behar
4. West Dinajpur
5. Malda
6. Murshidabad
7. Nadia
8. 24 - Parganas
9. Calcutta
10. Howrah
11. Hooghly
12. Burdwan
13. Birbhum
14. Bankura
15. Midnapore
16. Purulia

Andaman and Nicobar Islands

1. Andaman and Nicobar Islands

Dadra and Nagar Haveli

1. Dadra and Nagar Haveli

Delhi

1. Delhi

Goa, Daman and Diu

1. Goa
2. Daman
3. Diu

Laccadive, Minicoy and Amindivi Islands

1. Laccadive, Minicoy and Amindivi Islands

North-East Frontier Agency

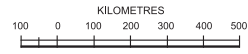
1. Kameng Frontier Division
2. Subansiri Frontier Division
3. Siang Frontier Division
4. Lohit Frontier Division
5. Tirap Frontier Division

Pondicherry

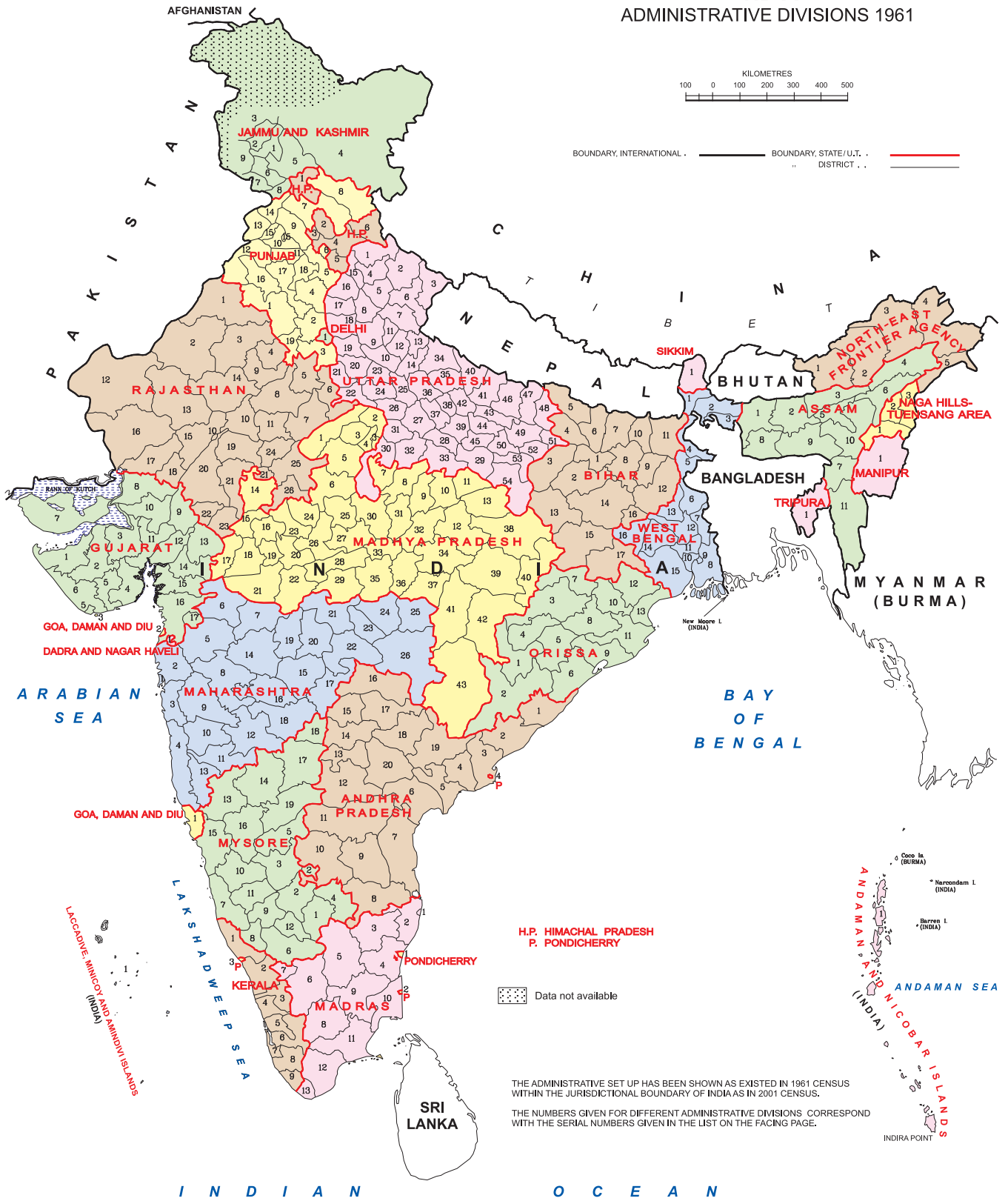
1. Pondicherry
2. Karaikal
3. Mahe
4. Yanam

INDIA

ADMINISTRATIVE DIVISIONS 1961



BOUNDARY, INTERNATIONAL BOUNDARY, STATE/ U.T. DISTRICT



THE ADMINISTRATIVE SET UP HAS BEEN SHOWN AS EXISTED IN 1961 CENSUS WITHIN THE JURISDICTIONAL BOUNDARY OF INDIA AS IN 2001 CENSUS.
 THE NUMBERS GIVEN FOR DIFFERENT ADMINISTRATIVE DIVISIONS, CORRESPOND WITH THE SERIAL NUMBERS GIVEN IN THE LIST ON THE FACING PAGE.

Administrative Divisions	INDIA	Andhra Pradesh	Assam	Bihar	Gujarat	Himachal Pradesh	Jammu and Kashmir	Kerala	Madhya Pradesh	Madras	Maharashtra	Manipur	Mysore	Naga Hills-Tuensang Area
No. of Districts	340	20	11	17	17	6	9	9	43	13	26	1	19	3
Administrative Divisions	Orissa	Punjab	Rajasthan	Sikkim	Tripura	Uttar Pradesh	West Bengal	Andaman and Nicobar Islands	Dadra and Nagar Haveli	Delhi	Goa, Daman and Diu	Laccadive, Minicoy and Amindivi Islands	North-East Frontier Agency	Pondicherry
No. of Districts	13	19	26	1	1	54	16	1	1	1	3	1	5	4

INDIA

ADMINISTRATIVE DIVISIONS 1971

Andhra Pradesh

1. Srikakulam
2. Visakhapatnam
3. East Godavari
4. West Godavari
5. Krishna
6. Guntur
7. Ongole
8. Nellore
9. Chittoor
10. Cuddapah
11. Anantapur
12. Kurnool
13. Mahbubnagar
14. Hyderabad
15. Medak
16. Nizamabad
17. Adilabad
18. Karimnagar
19. Warangal
20. Khammam
21. Nalgonda

Assam

1. Goalpara
2. Kamrup
3. Darrang
4. Nowgong
5. Sibsagar
6. Lakhimpur
7. Mikir Hills
8. North Cachar Hills
9. Cachar

Bihar

1. Patna
2. Gaya
3. Shahabad
4. Saran
5. Champaran
6. Muzaffarpur
7. Darbhanga
8. Monghyr
9. Bhagalpur
10. Saharsa
11. Purnea
12. Santal Parganas
13. Palamau
14. Hazaribagh
15. Ranchi
16. Dhanbad
17. Singhbhum

Gujarat

1. Jamnagar
2. Rajkot
3. Surendranagar
4. Bhavnagar
5. Amreli
6. Junagadh
7. Kutch
8. Banas Kantha
9. Sabar Kantha
10. Mahesana
11. Gandhinagar
12. Ahmadabad
13. Kheda
14. Panch Mahals
15. Vadodara
16. Bharuch
17. Surat
18. Valsad
19. The Dangs

Haryana

1. Ambala
2. Karnal
3. Rohtak
4. Gurgaon
5. Mahendragarh
6. Hisar
7. Jind

Himachal Pradesh

1. Chamba
2. Kangra
3. Mandi

4. Kulu
5. Lahul and Spiti
6. Bilaspur
7. Mahasu
8. Simla
9. Sirmaur
10. Kinnaur

Jammu and Kashmir

1. Anantnag
2. Srinagar
3. Baramula
4. Ladakh
5. Doda
6. Udhampur
7. Jammu
8. Kathua
9. Rajauri
10. Punch

Kerala

1. Cannanore
2. Kozhikode
3. Malappuram
4. Palghat
5. Trichur
6. Ernakulam
7. Kottayam
8. Alleppey
9. Quilon
10. Trivandrum

Madhya Pradesh

1. Morena
2. Bhind
3. Gwalior
4. Datia
5. Shivpuri
6. Guna
7. Tikamgarh
8. Chhatarpur
9. Panna
10. Satna
11. Rewa
12. Shahdol
13. Sidhi
14. Mandasaur
15. Ratlam
16. Ujjain
17. Jhabua
18. Dhar
19. Indore
20. Dewas
21. Khargone
22. Khandwa
23. Shajapur
24. Rajgarh
25. Vidisha
26. Sehore
27. Raisen
28. Hoshangabad
29. Betul
30. Sagar
31. Damoh
32. Jabalpur
33. Narsimhapur
34. Mandla
35. Chhindwara
36. Seoni
37. Balaghat
38. Surguja
39. Bilaspur
40. Raigarh
41. Durg
42. Raipur
43. Bastar

Maharashtra

1. Greater Bombay
2. Thana
3. Kolaba
4. Ratnagiri
5. Nasik
6. Dhulia
7. Jalgaon
8. Ahmednagar
9. Poona
10. Satara
11. Sangli

12. Sholapur
13. Kolhapur
14. Aurangabad
15. Parbhani
16. Bhir
17. Nanded
18. Osmanabad
19. Buldhana
20. Akola
21. Amravati
22. Yeotmal
23. Wardha
24. Nagpur
25. Bhandara
26. Chandrapur

Manipur

1. Manipur North
2. Manipur West
3. Manipur South
4. Manipur Central
5. Manipur East

Meghalaya

1. Garo Hills
2. United Khasi and Jaintia Hills

Mysore

1. Bangalore
2. Belgaum
3. Bellary
4. Bidar
5. Bijapur
6. Chikmagalur
7. Chitradurga
8. Coorg
9. Dharwar
10. Gulbarga
11. Hassan
12. Kolar
13. Mandya
14. Mysore
15. North Kanara
16. Raichur
17. Shimoga
18. South Kanara
19. Tumkur

Nagaland

1. Kohima
2. Mokokchung
3. Tuensang

Orissa

1. Sambalpur
2. Sundargarh
3. Keonjhar
4. Mayurbhanj
5. Balasore
6. Cuttack
7. Dhenkanal
8. Baudh Khondmals
9. Bolangir
10. Kalahandi
11. Koraput
12. Ganjam
13. Puri

Punjab

1. Gurdaspur
2. Amritsar
3. Firozpur
4. Ludhiana
5. Jullundur
6. Kapurthala
7. Hoshiarpur
8. Ropar
9. Patiala
10. Sangrur
11. Bhatinda

Rajasthan

1. Ganganagar
2. Bikaner

3. Churu
4. Jhunjhunun
5. Alwar
6. Bharatpur
7. Sawai Madhopur
8. Jaipur
9. Sikar
10. Ajmer
11. Tonk
12. Jaisalmer
13. Jodhpur
14. Nagaur
15. Pali
16. Barmer
17. Jalor
18. Sirohi
19. Bhilwara
20. Udaipur
21. Chittaurgarh
22. Dungarpur
23. Banswara
24. Bundi
25. Kota
26. Jhalawar

Sikkim

1. Sikkim

Tamil Nadu

1. Madras
2. Chengalpattu
3. North Arcot
4. South Arcot
5. Dharmapuri
6. Salem
7. Coimbatore
8. Nilgiris
9. Madurai
10. Tiruchirapalli
11. Thanjavur
12. Ramanathapuram
13. Tirunelveli
14. Kanniyakumari

Tripura

1. West Tripura
2. North Tripura
3. South Tripura

Uttar Pradesh

1. Uttar Kashi
2. Chamoli
3. Tehri Garhwal
4. Garhwal
5. Pithoragarh
6. Almora
7. Naini Tal
8. Bijnor
9. Moradabad
10. Budaun
11. Rampur
12. Bareilly
13. Pilibhit
14. Shahjahanpur
15. Dehra Dun
16. Saharanpur
17. Muzaffarnagar
18. Meerut
19. Bulandshahr
20. Aligarh
21. Mathura
22. Agra
23. Etah
24. Mainpuri
25. Farrukhabad
26. Etawah
27. Kanpur
28. Fatehpur
29. Allahabad
30. Jhansi
31. Jalaun
32. Hamirpur
33. Banda
34. Kheri
35. Sitapur
36. Hardoi

37. Unnao
38. Lucknow
39. Rae Bareli
40. Bahraich
41. Gonda
42. Bara Banki
43. Faizabad
44. Sultanpur
45. Pratapgarh
46. Basti
47. Gorakhpur
48. Deoria
49. Azamgarh
50. Jaunpur
51. Ballia
52. Ghazipur
53. Varanasi
54. Mirzapur

West Bengal

1. Darjeeling
2. Jalpaiguri
3. Cooch Behar
4. West Dinajpur
5. Malda
6. Murshidabad
7. Nadia
8. Twenty Four Parganas
9. Howrah
10. Calcutta
11. Hooghly
12. Burdwan
13. Birbhum
14. Bankura
15. Midnapore
16. Purulia

Andaman and Nicobar Islands

1. Andaman and Nicobar Islands

Arunachal Pradesh

1. Kameng
2. Subansiri
3. Siang
4. Lohit
5. Tirap

Chandigarh

1. Chandigarh

Dadra and Nagar Haveli

1. Dadra and Nagar Haveli

Delhi

1. Delhi

Goa, Daman and Diu

1. Goa
2. Daman
3. Diu

Laccadive, Minicoy and Amindivi Islands

1. Laccadive, Minicoy and Amindivi Islands

Mizoram

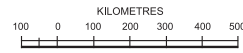
1. Mizoram

Pondicherry

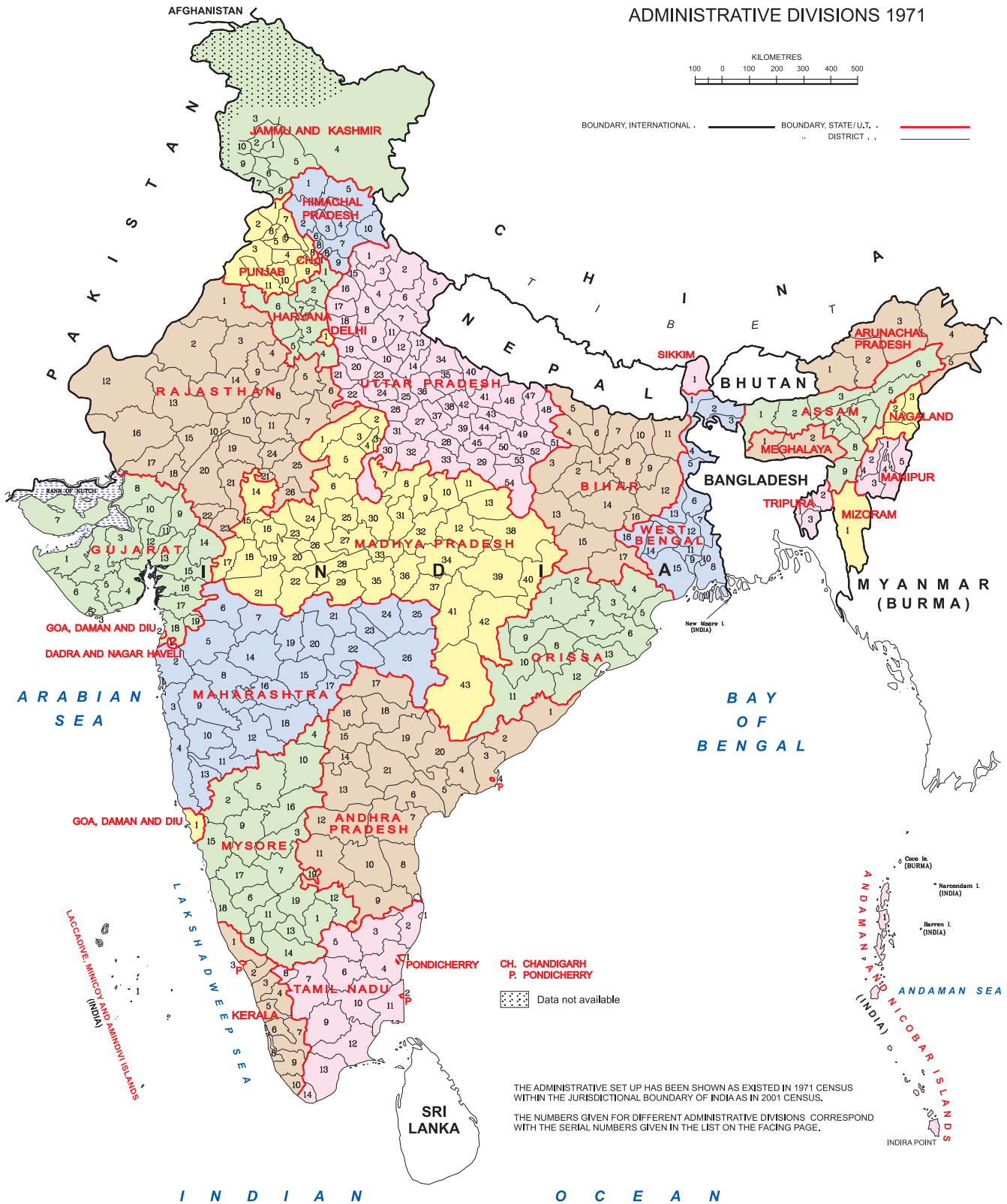
1. Pondicherry
2. Karaikal
3. Mahe
4. Yanam

INDIA

ADMINISTRATIVE DIVISIONS 1971



BOUNDARY, INTERNATIONAL BOUNDARY, STATE/U.T.
 DISTRICT



THE ADMINISTRATIVE SET UP HAS BEEN SHOWN AS EXISTED IN 1971 CENSUS WITHIN THE JURISDICTIONAL BOUNDARY OF INDIA AS IN 2001 CENSUS.
 THE NUMBERS GIVEN FOR DIFFERENT ADMINISTRATIVE DIVISIONS CORRESPOND WITH THE SERIAL NUMBERS GIVEN IN THE LIST ON THE FACING PAGE.

Administrative Divisions	INDIA	Andhra Pradesh	Assam	Bihar	Gujarat	Haryana	Himachal Pradesh	Jammu and Kashmir	Kerala	Madhya Pradesh	Maharashtra	Manipur	Meghalaya	Mysore	Nagaland	Orissa
No. of Districts	357	21	9	17	19	7	10	10	10	43	26	5	2	19	3	13
Administrative Divisions	Punjab	Rajasthan	Sikkim	Tamil Nadu	Tripura	Uttar Pradesh	West Bengal	Andaman and Nicobar Islands	Arunachal Pradesh	Chandigarh	Dadra and Nagar Haveli	Delhi	Goa, Daman and Diu	Laccadive, Minicoy and Amindivi Islands	Mizoram	Pondicherry
No. of Districts	11	26	1	14	3	54	16	1	5	1	1	1	3	1	1	4

INDIA

ADMINISTRATIVE DIVISIONS 1981

Andhra Pradesh

1. Srikakulam
2. Vizianagaram
3. Vishakhapatnam
4. East Godavari
5. West Godavari
6. Krishna
7. Guntur
8. Prakasam
9. Nellore
10. Chittoor
11. Cuddapah
12. Anantapur
13. Kurnool
14. Mahbubnagar
15. Rangareddi
16. Hyderabad
17. Medak
18. Nizamabad
19. Adilabad
20. Karimnagar
21. Warangal
22. Khammam
23. Nalgonda

Arunachal Pradesh

1. West Kameng
2. East Kameng
3. Lower Subansiri
4. Upper Subansiri
5. West Siang
6. East Siang
7. Dibang Valley
8. Lohit
9. Tirap

Assam

1. Goalpara
2. Kamrup
3. Darrang
4. Lakhimpur
5. Dibrugarh
6. Sibsagar
7. Karbi Anglong
8. Nagaon
9. North Cachar Hills
10. Cachar

Bihar

1. Patna
2. Nalanda
3. Nawada
4. Gaya
5. Aurangabad
6. Rohtas
7. Bhojpur
8. Saran
9. Siwan
10. Gopalganj
11. Pashchim Champaran
12. Purba Champaran
13. Sitamarhi
14. Muzaffarpur
15. Vaishali
16. Begusarai
17. Samastipur
18. Darbhanga
19. Madhubani
20. Saharsa
21. Purnia
22. Katihar
23. Munger
24. Bhagalpur
25. Santhal Pargana
26. Dhanbad
27. Giridih
28. Hazaribag
29. Palamu
30. Ranchi
31. Singhbhum

Goa, Daman and Diu

1. Goa
2. Daman
3. Diu

Gujarat

1. Jamnagar
2. Rajkot
3. Surendranagar
4. Bhavnagar
5. Amreli
6. Junagadh
7. Kachchh
8. Banas Kantha

9. Sabar Kantha
10. Mahesana
11. Gandhinagar
12. Ahmadabad
13. Kheda
14. Panch Mahals
15. Vadodara
16. Bharuch
17. Surat
18. Valsad
19. The Dangs

Haryana

1. Ambala
2. Kurukshetra
3. Karnal
4. Jind
5. Sonapat
6. Rohtak
7. Faridabad
8. Gurgaon
9. Mahendragarh
10. Bhiwani
11. Hisar
12. Sirsa

Himachal Pradesh

1. Chamba
2. Kangra
3. Hamirpur
4. Una
5. Bilaspur
6. Mandi
7. Kullu
8. Lahul and Spiti
9. Shimla
10. Solan
11. Sirmaur
12. Kinnaur

Jammu and Kashmir

1. Anantnag
2. Pulwama
3. Srinagar
4. Badgam
5. Baramulla
6. Kupwara
7. Kargil
8. Ladakh
9. Doda
10. Udhampur
11. Kathua
12. Jammu
13. Rajouri
14. Punch

Karnataka

1. Bangalore
2. Belgaum
3. Bellary
4. Bidar
5. Bijapur
6. Chikmagalur
7. Chitradurga
8. Dakshin Kannad
9. Dharwad
10. Gulbarga
11. Hassan
12. Kodagu
13. Kolar
14. Mandya
15. Mysore
16. Raichur
17. Shimoga
18. Tumkur
19. Uttar Kannad

Kerala

1. Cannanore
2. Wayanad
3. Kozhikode
4. Malappuram
5. Palghat
6. Trichur
7. Ernakulam
8. Idukki
9. Kottayam
10. Alleppey
11. Quilon
12. Trivandrum

Madhya Pradesh

1. Morena
2. Bhind
3. Gwalior

4. Datia
5. Shivpuri
6. Guna
7. Tikamgarh
8. Chhatarpur
9. Panna
10. Sagar
11. Damoh
12. Satna
13. Rewa
14. Shahdol
15. Sidhi
16. Mandsaur
17. Raflam
18. Ujjain
19. Shajapur
20. Dewas
21. Jhabua
22. Dhar
23. Indore
24. West Nimar
25. East Nimar
26. Rajgarh
27. Vidisha
28. Bhopal
29. Sehore
30. Raisen
31. Betul
32. Hoshangabad
33. Jabalpur
34. Narsimhapur
35. Mandla
36. Chhindwara
37. Seoni
38. Balaghat
39. Surguja
40. Bilaspur
41. Raigarh
42. Raj Nandgaon
43. Durg
44. Raipur
45. Bastar

Punjab

1. Gurdaspur
2. Amritsar
3. Firozpur
4. Ludhiana
5. Jalandhar
6. Kapurthala
7. Hoshiarpur
8. Rupnagar
9. Patiala
10. Sangrur
11. Bathinda
12. Faridkot

Rajasthan

1. Ganganagar
2. Bikaner
3. Churu
4. Jhunjhunur
5. Alwar
6. Bharatpur
7. Sawai Madhopur
8. Jaipur
9. Sikar
10. Ajmer
11. Tonk
12. Jaisalmer
13. Jodhpur
14. Nagaur
15. Pali
16. Barmer
17. Jalor
18. Sirohi
19. Bhilwara
20. Udaipur
21. Chittaurgarh
22. Dungarpur
23. Banswara
24. Bundi
25. Kota
26. Jhalawar

Sikkim

1. North District
2. East District
3. South District
4. West District

Tamil Nadu

1. Madras
2. Chengalpattu
3. North Arcot
4. South Arcot
5. Dharmapuri
6. Salem
7. Periyar
8. Coimbatore
9. Nilgiri
10. Madurai
11. Tiruchchirappalli
12. Thanjavur
13. Pudukkottai
14. Ramanathapuram
15. Tirunelveli
16. Kanniyakumari

Tripura

1. West Tripura
2. North Tripura
3. South Tripura

Uttar Pradesh

1. Uttarkashi
2. Chamoli

3. Tehri Garhwal
4. Dehra Dun
5. Garhwal
6. Pithoragarh
7. Almora
8. Nainital
9. Saharanpur
10. Muzaffarnagar
11. Bijnor
12. Meerut
13. Ghaziabad
14. Bulandshahr
15. Moradabad
16. Rampur
17. Budaun
18. Bareilly
19. Pilibhit
20. Shahjahanpur
21. Aligarh
22. Mathura
23. Agra
24. Etah
25. Mainpuri
26. Farrukhabad
27. Etawah
28. Kanpur
29. Fatehpur
30. Allahabad
31. Jalaun
32. Jhansi
33. Lalitpur
34. Hamirpur
35. Banda
36. Kheri
37. Sitapur
38. Hardoi
39. Unnao
40. Lucknow
41. Rae Bareli
42. Bahraich
43. Gonda
44. Bara Banki
45. Faizabad
46. Sultanpur
47. Pratapgarh
48. Basti
49. Gorakhpur
50. Deoria
51. Azamgarh
52. Jaunpur
53. Ballia
54. Ghazipur
55. Varanasi
56. Mirzapur

West Bengal

1. Koch Bihar
2. Jalpaiguri
3. Darjiling
4. West Dinajpur
5. Maldah
6. Murshidabad
7. Nadia
8. Twenty Four Parganas
9. Calcutta
10. Haora
11. Hugli
12. Medinipur
13. Bankura
14. Puruliya
15. Barddhaman
16. Birbhum

Andaman and Nicobar Islands

1. Andaman
2. Nicobar

Chandigarh

1. Chandigarh

Dadra and Nagar Haveli

1. Dadra and Nagar Haveli

Delhi

1. Delhi

Lakshadweep

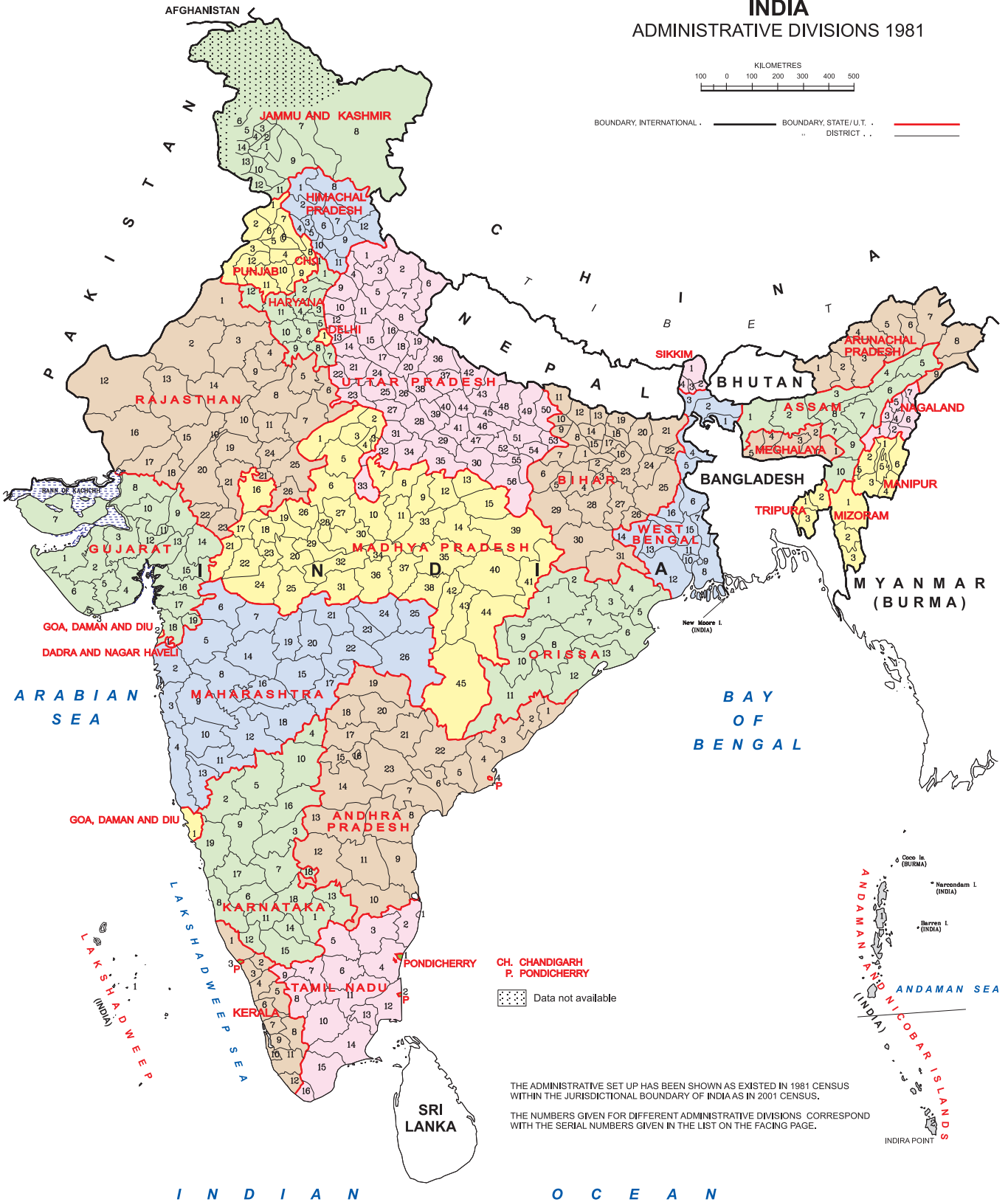
1. Lakshadweep

Pondicherry

1. Pondicherry
2. Karaikal
3. Mahe
4. Yanam

INDIA

ADMINISTRATIVE DIVISIONS 1981



Administrative Divisions	INDIA	Andhra Pradesh	Assam	Bihar	Gujarat	Haryana	Himachal Pradesh	Jammu and Kashmir	Karnataka	Kerala	Madhya Pradesh	Maharashtra	Manipur	Meghalaya	Nagaland	Orissa
No. of Districts	412	23	10	31	19	12	12	14	19	12	45	26	6	5	7	13
Administrative Divisions	Punjab	Rajasthan	Sikkim	Tamil Nadu	Tripura	Uttar Pradesh	West Bengal	Andaman and Nicobar Islands	Arunachal Pradesh	Chandigarh	Dadra and Nagar Haveli	Delhi	Goa, Daman and Diu	Lakshadweep	Mizoram	Pondicherry
No. of Districts	12	26	4	16	3	56	16	2	9	1	1	1	3	1	3	4

INDIA ADMINISTRATIVE DIVISIONS 1991

Andhra Pradesh	10. Lakhimpur	33. Giridih	12. Mahendragarh	12. Hassan
1. Srikakulam	11. Dhemaji	34. Hazaribag	13. Bhiwani	13. Kodagu
2. Vizianagaram	12. Marigaon	35. Palamu	14. Jind	14. Kolar
3. Visakhapatnam	13. Nagaon	36. Lohardaga	15. Hisar	15. Mandya
4. East Godavari	14. Golaghat	37. Gumla	16. Sirsa	16. Mysore
5. West Godavari	15. Jorhat	38. Ranchi		17. Raichur
6. Krishna	16. Sibsagar	39. Purbi Singhbhum	Himachal Pradesh	18. Shimoga
7. Guntur	17. Dibrugarh	40. Pashchimi Singhbhum	1. Chamba	19. Tumkur
8. Prakasam	18. Tinsukia	41. Araria	2. Kangra	20. Uttara Kannada
9. Nellore	19. Karbi Anglong	42. Kishanganj	3. Hamirpur	
10. Chittoor	20. North Cachar Hills		4. Una	Kerala
11. Cuddapah	21. Karimganj	Goa	5. Bilaspur	1. Kasaragod
12. Anantapur	22. Hailakandi	1. North Goa	6. Mandi	2. Kannur
13. Kurnool	23. Cachar	2. South Goa	7. Kullu	3. Wayanad
14. Mahbubnagar			8. Lahul and Spiti	4. Kozhikode
15. Rangareddi	Bihar	Gujarat	9. Shimla	5. Malappuram
16. Hyderabad	1. Patna	1. Jamnagar	10. Solan	6. Palakkad
17. Medak	2. Nalanda	2. Rajkot	11. Sirmaur	7. Thrissur
18. Nizamabad	3. Bhojpur	3. Surendranagar	12. Kinnaur	8. Ernakulam
19. Adilabad	4. Rohtas	4. Bhavnagar		9. Idukki
20. Karimnagar	5. Aurangabad	5. Amreli	Jammu and Kashmir	10. Kottayam
21. Warangal	6. Jehanabad	6. Junagadh	1. Kupwara	11. Alappuzha
22. Khammam	7. Gaya	7. Kachchh	2. Baramula	12. Pathanamthitta
23. Nalgonda	8. Nawadah	8. Banas Kantha	3. Srinagar	13. Kollam
	9. Saran	9. Sabar Kantha	4. Badgam	14. Thiruvananthapuram
Arunachal Pradesh	10. Siwan	10. Mahesana	5. Punch	
1. Tawang	11. Gopalganj	11. Gandhinagar	6. Pulwama	Madhya Pradesh
2. West Kameng	12. Pashchim Champaran	12. Ahmadabad	7. Anantnag	1. Morena
3. East Kameng	13. Purba Champaran	13. Kheda	8. Kargil	2. Bhind
4. Lower Subansiri	14. Sitamarhi	14. Panch Mahals	9. Rajauri	3. Gwalior
5. Upper Subansiri	15. Muzaffarpur	15. Vadodara	10. Udhampur	4. Datia
6. West Siang	16. Vaishali	16. Bharuch	11. Jammu	5. Shivpuri
7. East Siang	17. Begusarai	17. Surat	12. Doda	6. Guna
8. Dibang Valley	18. Samastipur	18. Valsad	13. Kathua	7. Tikamgarh
9. Lohit	19. Darbhanga	19. The Dangs	14. Ladakh	8. Chhatarpur
10. Changlang	20. Madhubani			9. Panna
11. Tirap	21. Saharsa	Haryana	Karnataka	10. Sagar
	22. Madhepura	1. Ambala	1. Bangalore	11. Damoh
Assam	23. Purnia	2. Yamunanagar	2. Bangalore Rural	12. Satna
1. Dhuburi	24. Katihar	3. Kurukshetra	3. Belgaum	13. Rewa
2. Kokrajhar	25. Khagaria	4. Kaithal	4. Bellary	14. Shahdol
3. Bongaigaon	26. Munger	5. Karnal	5. Bidar	15. Sidhi
4. Goalpara	27. Bhagalpur	6. Panipat	6. Bijapur	16. Mandasaur
5. Barpeta	28. Godda	7. Sonipat	7. Chikmagalur	17. Ratlam
6. Nalbari	29. Sahibganj	8. Rohtak	8. Chitradurga	18. Ujjain
7. Kamrup	30. Dumka	9. Faridabad	9. Dakshina Kannada	19. Shajapur
8. Darrang	31. Deoghar	10. Gurgaon	10. Dharwad	20. Dewas
9. Sonitpur	32. Dhanbad	11. Rewari	11. Gulbarga	21. Jhabua

22. Dhar	25. Yavatmal	12. Ganjam	4. West District	16. Ghaziabad
23. Indore	26. Wardha	13. Puri		17. Bulandshahr
24. West Nimar	27. Nagpur		Tamil Nadu	18. Aligarh
25. East Nimar	28. Bhandara	Punjab	1. Madras	19. Mathura
26. Rajgarh	29. Chandrapur	1. Gurdaspur	2. Chengalpattu M.G.R.	20. Agra
27. Vidisha	30. Gadchiroli	2. Amritsar	3. North Arcot	21. Firozabad
28. Bhopal		3. Firozpur	Ambedkar	22. Etah
29. Sehore	Manipur	4. Ludhiana	4. Dharmapuri	23. Mainpuri
30. Raisen	1. Senapati	5. Jalandhar	5. Tiruvannamalai	24. Budaun
31. Betul	2. Tamenglong	6. Kapurthala	Sambuvarayar	25. Bareilly
32. Hoshangabad	3. Churachandpur	7. Hoshiarpur	6. South Arcot	26. Pilibhit
33. Jabalpur	4. Chandel	8. Rupnagar	7. Salem	27. Shahjahanpur
34. Narsimhapur	5. Thoubal	9. Patiala	8. Periyar	28. Kheri
35. Mandla	6. Bishnupur	10. Sangrur	9. Nilgiri	29. Sitapur
36. Chhindwara	7. Imphal	11. Bathinda	10. Coimbatore	30. Hardoi
37. Seoni	8. Ukhrul	12. Faridkot	11. Dindigul Anna	31. Unnao
38. Balaghat			12. Tiruchchirappalli	32. Lucknow
39. Surguja	Meghalaya	Rajasthan	13. Thanjavur	33. Rae Bareli
40. Bilaspur	1. Jaintia Hills	1. Ganganagar	14. Pudukkottai	34. Farrukhabad
41. Raigarh	2. East Khasi Hills	2. Bikaner	15. Pasumpon	35. Etawah
42. Raj Nandgaon	3. West Khasi Hills	3. Churu	Muthuramalinga	36. Kanpur Dehat
43. Durg	4. East Garo Hills	4. Jhunjhunun	Thevar	37. Kanpur Nagar
44. Raipur	5. West Garo Hills	5. Alwar	16. Madurai	38. Jalaun
45. Bastar		6. Bharatpur	17. Kamarajar	39. Jhansi
	Mizoram	7. Dhaulpur	18. Ramanathapuram	40. Lalitpur
Maharashtra	1. Aizawl	8. Sawai Madhopur	19. Chidambaranar	41. Hamirpur
1. Greater Bombay	2. Lunglei	9. Jaipur	20. Tirunelveli	42. Banda
2. Thane	3. Chhimituipui	10. Sikar	Kattabomman	43. Fatehpur
3. Raigarh		11. Ajmer	21. Kanniyakumari	44. Pratapgarh
4. Ratnagiri	Nagaland	12. Tonk		45. Allahabad
5. Sindhudurg	1. Kohima	13. Jaisalmer	Tripura	
6. Nashik	2. Phek	14. Jodhpur	1. West Tripura	46. Bahraich
7. Dhule	3. Zunheboto	15. Nagaur	2. North Tripura	47. Gonda
8. Jalgaon	4. Wokha	16. Pali	3. South Tripura	48. Bara Banki
9. Ahmadnagar	5. Mokokchung	17. Barmer	Uttar Pradesh	49. Faizabad
10. Pune	6. Tuensang	18. Jalor	1. Uttar Kashi	50. Sultanpur
11. Satara	7. Mon	19. Sirohi	2. Chamoli	51. Siddharthnagar
12. Sangli		20. Bhilwara	3. Tehri Garhwal	52. Maharajganj
13. Solapur	Orissa	21. Udaipur	4. Dehra Dun	53. Basti
14. Kolhapur	1. Sambalpur	22. Chittaurgarh	5. Garhwal	54. Gorakhpur
15. Aurangabad	2. Sundargarh	23. Dungarpur	6. Pithoragarh	55. Deoria
16. Jalna	3. Kendujhar	24. Banswara	7. Almora	56. Mau
17. Parbhani	4. Mayurbhanj	25. Bundi	8. Nainital	57. Azamgarh
18. Bid	5. Baleshwar	26. Kota	9. Bijnor	58. Jaunpur
19. Nanded	6. Cuttack	27. Jhalawar	10. Moradabad	59. Ballia
20. Osmanabad	7. Dhenkanal		11. Rampur	60. Ghazipur
21. Latur	8. Phulabani	Sikkim	12. Saharanpur	61. Varanasi
22. Buldana	9. Balangir	1. North District	13. Hardwar	62. Mirzapur
23. Akola	10. Kalahandi	2. East District	14. Muzaffarnagar	63. Sonbhadra
24. Amravati	11. Koraput	3. South District	15. Meerut	

West Bengal

1. Koch Bihar
2. Jalpaiguri
3. Darjiling
4. West Dinajpur
5. Maldah
6. Murshidabad
7. Nadia
8. North Twenty Four

- Parganas
9. South Twenty Four
- Parganas
10. Calcutta
 11. Haora
 12. Hugli
 13. Medinipur
 14. Bankura
 15. Puruliya

16. Bardhaman
17. Birbhum

Andaman and Nicobar Islands

1. Andamans
2. Nicobars

Chandigarh

1. Chandigarh

Dadra and Nagar Haveli

1. Dadra and Nagar Haveli

Delhi

1. Delhi

Daman and Diu

1. Daman

2. Diu

Lakshadweep

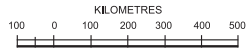
1. Lakshadweep

Pondicherry

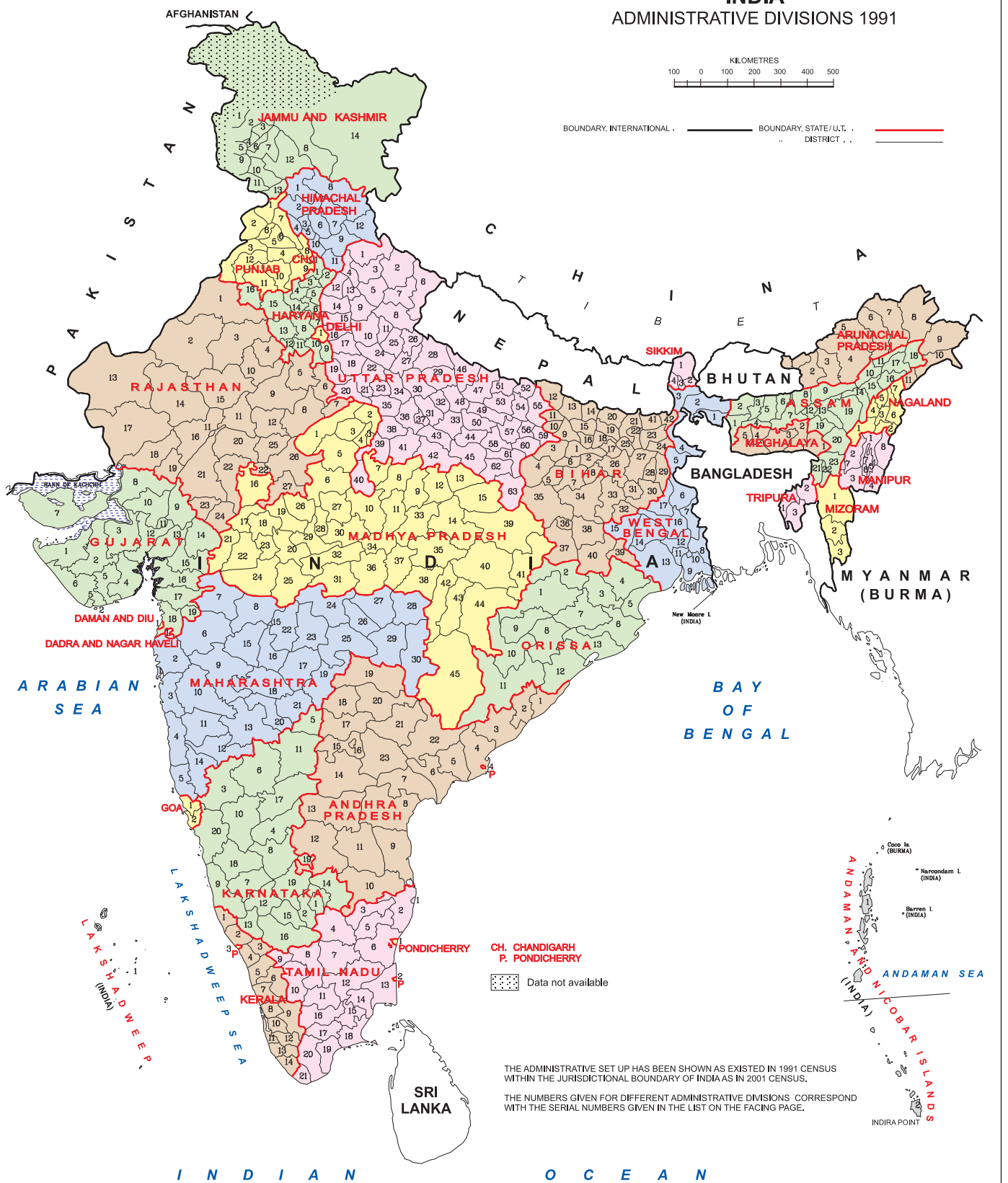
1. Pondicherry
2. Karaikal
3. Mahe
4. Yanam




INDIA ADMINISTRATIVE DIVISIONS 1991



BOUNDARY, INTERNATIONAL BOUNDARY, STATE/U.T.
 DISTRICT



CH. CHANDIGARH
P. PONDICHERRY

 Data not available

THE ADMINISTRATIVE SET UP HAS BEEN SHOWN AS EXISTED IN 1991 CENSUS WITHIN THE JURISDICTIONAL BOUNDARY OF INDIA AS IN 2001 CENSUS.
 THE NUMBERS GIVEN FOR DIFFERENT ADMINISTRATIVE DIVISIONS CORRESPOND WITH THE SERIAL NUMBERS GIVEN IN THE LIST ON THE FACING PAGE.

Administrative Divisions	INDIA	Andhra Pradesh	Arunachal Pradesh	Assam	Bihar	Goa	Gujarat	Haryana	Himachal Pradesh	Jammu and Kashmir	Karnataka	Kerala	Madhya Pradesh	Maharashtra	Manipur	Meghalaya	
No. of Districts	466	23	11	23	42	2	19	16	12	14	20	14	45	30	8	5	
Administrative Divisions	Mizoram	Nagaland	Orissa	Punjab	Rajasthan	Sikkim	Tamil Nadu	Tripura	Uttar Pradesh	West Bengal	Andaman and Nicobar Islands	Chandigarh	Dadra and Nagar Haveli	Daman and Diu	Delhi	Lakshadweep	Pondicherry
No. of Districts	3	7	13	12	27	4	21	3	63	17	2	1	1	2	1	1	4

2. Tamenglong
3. Churachandpur
4. Bishnupur
5. Thoubal
6. Imphal West
7. Imphal East
8. Ukhrul
9. Chandel

Mizoram

1. Mamit
2. Kolasib
3. Aizawl
4. Champhai
5. Serchhip
6. Lunglei
7. Lawngtlai
8. Saiha

Tripura

1. West Tripura
2. South Tripura
3. Dhalai
4. North Tripura

Meghalaya

1. West Garo Hills
2. East Garo Hills
3. South Garo Hills
4. West Khasi Hills
5. Ri Bhoi
6. East Khasi Hills
7. Jaintia Hills

Assam

1. Kokrajhar
2. Dhubri
3. Goalpara
4. Bongaigaon
5. Barpeta
6. Kamrup
7. Nalbari
8. Darrang
9. Marigaon
10. Nagaon
11. Sonitpur
12. Lakhimpur
13. Dhemaji
14. Tinsukia
15. Dibrugarh
16. Sibsagar
17. Jorhat
18. Golaghat
19. Karbi Anglong
20. North Cachar Hills
21. Cachar
22. Karimganj
23. Hailakandi

West Bengal

1. Darjiling
2. Jalpaiguri
3. Koch Bihar
4. Uttar Dinajpur
5. Dakshin Dinajpur
6. Maldah
7. Murshidabad
8. Birbhum
9. Bardhaman
10. Nadia
11. North Twenty Four Parganas
12. Hugli
13. Bankura
14. Puruliya
15. Medinipur
16. Haora
17. Kolkata
18. South Twenty Four Parganas

Jharkhand

1. Garhwa
2. Palamu
3. Chatra
4. Hazaribag
5. Kodarma
6. Giridih
7. Deoghar
8. Godda
9. Sahibganj
10. Pakaur
11. Dumka
12. Dhanbad
13. Bokaro
14. Ranchi
15. Lohardaga
16. Gumla
17. Pashchimi Singhbhum
18. Purbi Singhbhum

Orissa

1. Bargarh
2. Jharsuguda
3. Sambalpur
4. Debagarh
5. Sundargarh
6. Kendujhar
7. Mayurbhanj
8. Baleswar
9. Bhadrak
10. Kendrapara
11. Jagatsinghapur
12. Cuttack
13. Jajapur
14. Dhenkanal
15. Anugul

16. Nayagarh
17. Khordha
18. Puri
19. Ganjam
20. Gajapati
21. Kandhamal
22. Baudh
23. Sonapur
24. Balangir
25. Nuapada
26. Kalahandi
27. Rayagada
28. Nabarangapur
29. Koraput
30. Malkangiri

Chhattisgarh

1. Koriya
2. Surguja
3. Jashpur
4. Raigarh
5. Korba
6. Janjgir-Champa
7. Bilaspur
8. Kawardha
9. Rajnandgaon
10. Durg
11. Raipur
12. Mahasamund
13. Dhamtari
14. Kanker
15. Bastar
16. Dantewada

Madhya Pradesh

1. Sheopur
2. Morena
3. Bhind
4. Gwalior
5. Datia
6. Shivpuri
7. Guna
8. Tikamgarh
9. Chhatarpur
10. Panna
11. Sagar
12. Damoh
13. Satna
14. Rewa
15. Umaria
16. Shahdol
17. Sidhi
18. Neemuch
19. Mandsaur
20. Ratlam
21. Ujjain
22. Shajapur
23. Dewas

24. Jhabua
25. Dhar
26. Indore
27. West Nimar
28. Barwani
29. East Nimar
30. Rajgarh
31. Vidisha
32. Bhopal
33. Sehore
34. Raisen
35. Betul
36. Harda
37. Hoshangabad
38. Katni
39. Jabalpur
40. Narsimhapur
41. Dindori
42. Mandla
43. Chhindwara
44. Seoni
45. Balaghat

Gujarat

1. Kachchh
2. Banas Kantha
3. Patan
4. Mahesana
5. Sabar Kantha
6. Gandhinagar
7. Ahmadabad
8. Surendranagar
9. Rajkot
10. Jamnagar
11. Porbandar
12. Junagadh

13. Amreli
14. Bhavnagar
15. Anand
16. Kheda
17. Panch Mahals
18. Dohad
19. Vadodara
20. Narmada
21. Bharuch
22. Surat
23. The Dangs
24. Navsari
25. Valsad

Daman and Diu

1. Diu
2. Daman

Dadra and Nagar Haveli

1. Dadra and Nagar Haveli

Maharashtra

1. Nandurbar
2. Dhule
3. Jalgaon
4. Buldana
5. Akola
6. Washim
7. Amravati
8. Wardha
9. Nagpur
10. Bhandara
11. Gondiya
12. Gadchiroli
13. Chandrapur
14. Yavatmal
15. Nanded
16. Hingoli
17. Parbhani
18. Jalna
19. Aurangabad
20. Nashik
21. Thane
22. Mumbai (Suburban)
23. Mumbai
24. Raigarh
25. Pune
26. Ahmadnagar
27. Bid
28. Latur
29. Osmanabad
30. Solapur
31. Satara
32. Ratnagiri
33. Sindhudurg
34. Kolhapur
35. Sangli

Andhra Pradesh

1. Adilabad
2. Nizamabad
3. Karimnagar
4. Medak
5. Hyderabad
6. Rangareddi
7. Mahbubnagar
8. Nalgonda
9. Warangal
10. Khammam
11. Srikakulam
12. Vizianagaram
13. Visakhapatnam
14. East Godavari
15. West Godavari
16. Krishna
17. Guntur
18. Prakasam
19. Nellore
20. Cuddapah

21. Kurnool
22. Anantapur
23. Chittoor

Karnataka

1. Belgaum
2. Bagalkot
3. Bijapur
4. Gulbarga
5. Bidar
6. Raichur
7. Koppal
8. Gadag
9. Dharwad
10. Uttara Kannada
11. Haveri
12. Bellary
13. Chitradurga
14. Davanagere
15. Shimoga

16. Udupi
17. Chikmagalur
18. Tumkur
19. Kolar
20. Bangalore
21. Bangalore Rural
22. Mandya
23. Hassan
24. Dakshina Kannada
25. Kodagu
26. Mysore
27. Chamarajanagar

Goa

1. North Goa
2. South Goa

Lakshadweep

1. Lakshadweep

Kerala

1. Kasaragod
2. Kannur
3. Wayanad
4. Kozhikode
5. Malappuram
6. Palakkad
7. Thrissur
8. Ernakulam
9. Idukki
10. Kottayam
11. Alappuzha
12. Pathanamthitta
13. Kollam
14. Thiruvananthapuram

Tamil Nadu

1. Thiruvallur
2. Chennai

3. Kancheepuram
4. Vellore
5. Dharmapuri
6. Tiruvanamalai
7. Viluppuram
8. Salem
9. Namakkal
10. Erode
11. The Nilgiris
12. Coimbatore
13. Dindigul
14. Karur
15. Tiruchirappalli
16. Perambalur
17. Ariyalur
18. Cuddalore
19. Nagapattinam
20. Thiruvarur
21. Thanjavur
22. Pudukkottai

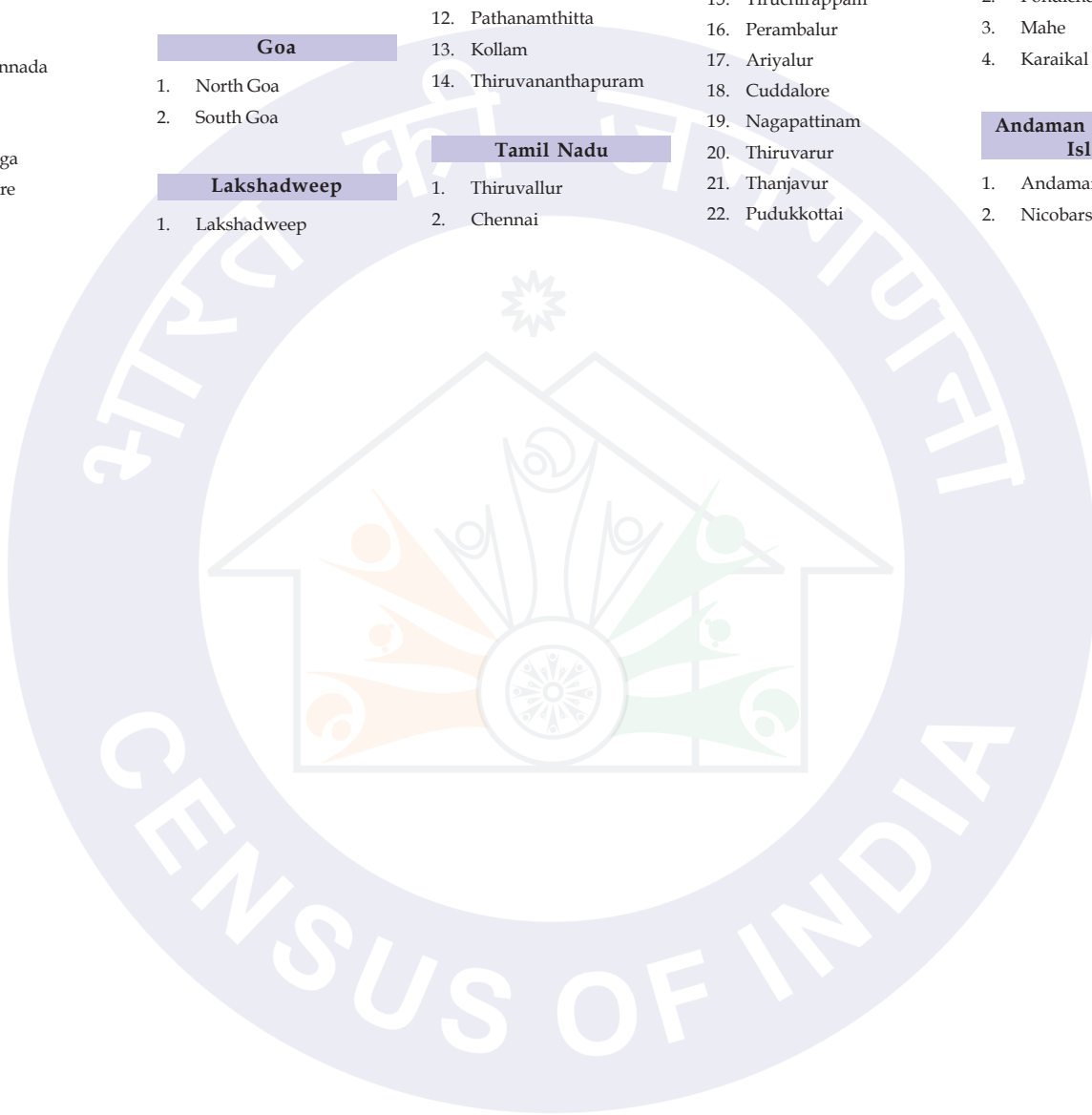
23. Sivaganga
24. Madurai
25. Theni
26. Virudhunagar
27. Ramanathapuram
28. Toothukudi
29. Tirunelveli
30. Kanniyakumari

Pondicherry

1. Yanam
2. Pondicherry
3. Mahe
4. Karaikal

Andaman and Nicobar Islands

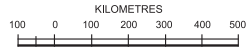
1. Andamans
2. Nicobars



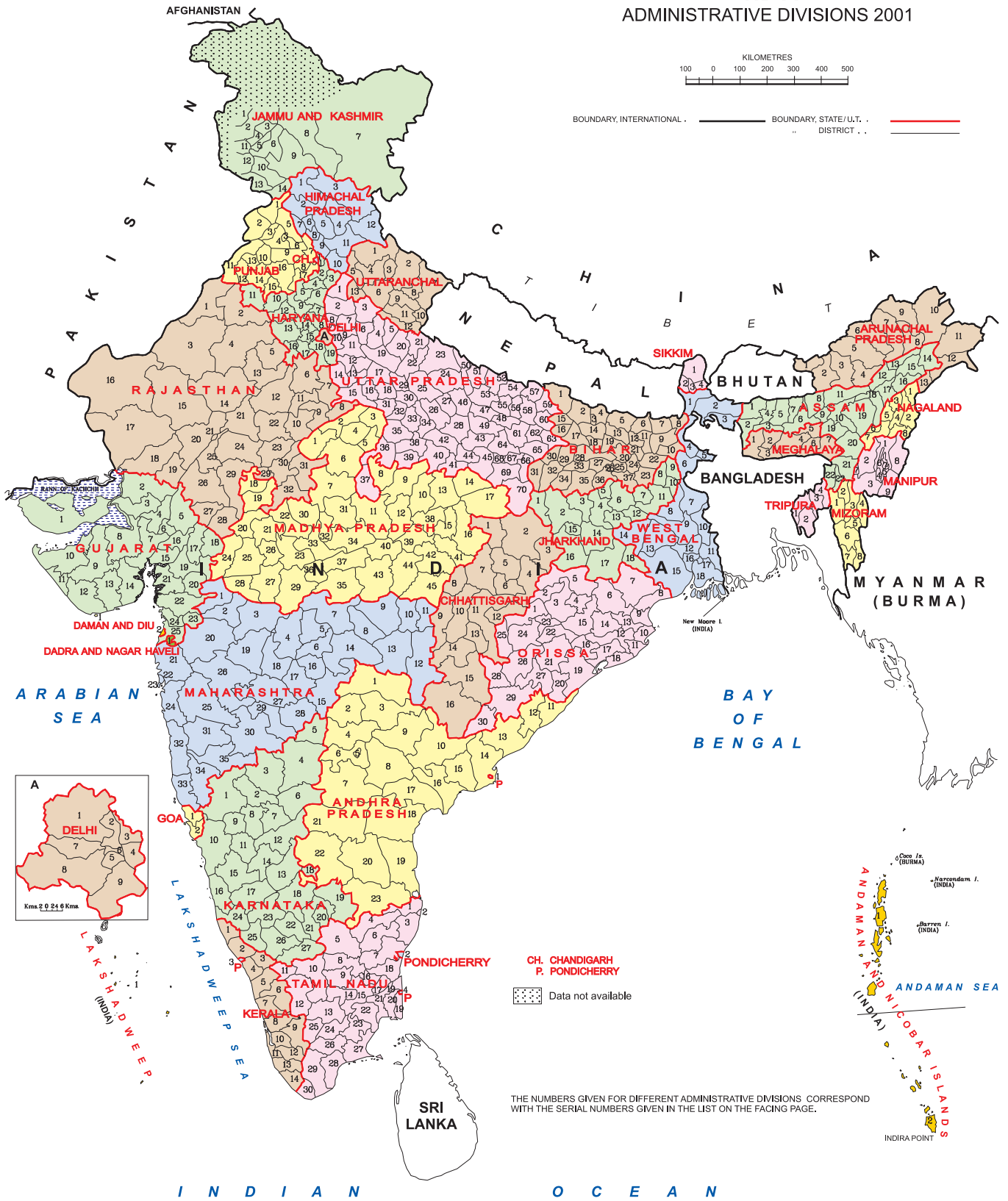
2011

INDIA

ADMINISTRATIVE DIVISIONS 2001



BOUNDARY, INTERNATIONAL BOUNDARY, STATE/UT.
 DISTRICT



Administrative Divisions	INDIA	Jammu and Kashmir	Himachal Pradesh	Punjab	Chandigarh	Uttaranchal	Haryana	Delhi	Rajasthan	Uttar Pradesh	Bihar	Sikkim	Arunachal Pradesh	Nagaland	Manipur	Mizoram	Tripura	Meghalaya
No. of Districts	593	14	12	17	1	13	19	9	32	70	37	4	13	8	9	8	4	7
Administrative Divisions	Assam	West Bengal	Jharkhand	Orissa	Chhattisgarh	Madhya Pradesh	Gujarat	Daman and Diu	Dadra and Nagar Haveli	Maharashtra	Andhra Pradesh	Karnataka	Goa	Lakshadweep	Kerala	Tamil Nadu	Pondicherry	Andaman and Nicobar Islands
No. of Districts	23	18	18	30	16	45	25	2	1	35	23	27	2	1	14	30	4	2



Office of the Registrar General and Census Commissioner, India
Ministry of Home Affairs
2/A, Mansingh Road, New Delhi- 110011
www.censusindia.gov.in

